

**Alamance County
Board of Commissioners
AGENDA**

October 21, 2024, 6:30 PM
Commissioners' Meeting Room
124 West Elm Street
Graham, NC 27253



Pages

1. **CALL TO ORDER - CHAIRMAN PAISLEY**
2. **INVOCATION AND PLEDGE OF ALLEGIANCE - COMMISSIONER TURNER**
3. **APPROVAL OF THE AGENDA**
4. **PUBLIC COMMENTS**
(Citizens may address the Board for no more than 3 minutes)

For a complete review of the Public Comment Policy, please click here:

<https://www.alamance-nc.com/commissioners/wp-content/uploads/sites/2/2022/03/6-6-22-BOC-Public-Comment-and-Public-Hearing-Policy-Final-sm.pdf>

5. **CONSENT AGENDA**
Items listed under Consent are generally of a routine nature. The Board may take action to approve/disapprove all items in a single vote. Any item may be withheld from a general action, to be discussed and voted upon separately at the discretion of the Board.
 - 5.a **Grant Approval – Public Health** 3
The board will consider a request to apply for \$77,500 NEHS/FDA Retail Food Program Standards Grant Funding. This would be a 100% reimbursement grant with no local match required.
 - 5.b **Update to Fire Prevention Code Ordinance** 4
Review updates to the Fire Prevention Code Ordinance.
 - 5.c **Approval of Sale of Easements for DOT Right-of-Way** 10
This item requests approval to grant permanent and temporary easements to the North Carolina Department of Transportation along several pieces of property along Graham-Hopedale Road.
 - 5.d **TAX REFUNDS**
 - 5.d.1 **Tax Refunds, Releases, and Extensions Sept 2024** 36
Approval of Tax Refunds, Releases and Elderly, Disabled Exemptions: Elderly Disabled Extensions.

5.e	APPROVAL OF MINUTES	60
	Regular Meeting Minutes of August 19, 2024	
6.	PRESENTATIONS/OTHER BUSINESS	
7.	COUNTY ATTORNEY'S REPORT	
8.	COUNTY MANAGER'S REPORT	
	8.a June 2024 Investment Report	68
9.	COMMISSIONERS' COMMENTS	
10.	ADJOURNMENT	



Alamance County Board of Commissioners
BUDGET AMENDMENT AGENDA ITEM

MEETING DATE: 10/21/2024

DATE SUBMITTED: 10/14/2024

FROM: Tony Lo Giudice

DEPT: Public Health

AGENDA TITLE: Grant Approval – Public Health

TO: Alamance County Board of Commissioners

ISSUE/ACTION REQUESTED:

The board will consider a request to apply for \$77,500 NEHS/FDA Retail Food Program Standards Grant Funding. This would be a 100% reimbursement grant with no local match required.

BACKGROUND/PURPOSE OF REQUEST:

The environmental health division is seeking approval to apply for \$77,500 over three years in grant funding from the FDA. These funds will work on food standards 2, 4, 5, and 8 and maintain Standards 1, 3, 6, 7, and 9 of the regulatory retail food programs. These standards include mentoring another jurisdiction, completing a 5-year self-assessment and risk factor study, and attending retail program standards training for staff development and program standards engagement. We applied for and received these grant funds in the past, and the funds have been instrumental in growing our food and lodging program. The grant is a 100% reimbursement grant with no local match required. Training and mentorship may involve out-of-state travel.

RECOMMENDATION:

Public health staff recommend approval.

ATTACHMENTS:



Alamance County Board of Commissioners

ACTION ITEM AGENDA ITEM

MEETING DATE: 10/21/2024

DATE SUBMITTED: 10/11/2024

FROM: Michelle Horn

DEPT: County Attorney's Office

AGENDA TITLE: Update to Fire Prevention Code Ordinance

TO: Alamance County Board of Commissioners

ISSUE/ACTION REQUESTED:

Review updates to the Fire Prevention Code Ordinance.

BACKGROUND/PURPOSE OF REQUEST:

The Fire Prevention Code Ordinance is the ordinance by which Alamance County Fire Marshal improve public safety by promoting the control and abatement of fire hazards through the establishing of the responsibilities and procedures for code enforcement and setting the standards for compliance and achievement of these objectives.

Our current ordinance references the 2009 edition of the North Carolina State Building Code and adopts those codes as the Alamance County Fire Prevention Code. We will be updating the ordinance to reflect the current 2018 North Carolina State Building Code and its appendices.

RECOMMENDATION:

Accept and approve updates to the Fire Prevention Code Ordinance.

ATTACHMENTS:

ORDINANCE

ENABLING THE AUTOMATIC AMENDMENT OF THE ALAMANCE COUNTY FIRE PREVENTION CODE AS THE NATIONAL FIRE PREVENTION CODE AND THE NORTH CAROLINA STATE BUILDING CODE AMENDMENTS ARE PROPOSED AND ADOPTED

WHEREAS, it is necessary to amend the Alamance County Fire Prevention Code Ordinance to adopt the current North Carolina Fire Prevention Code as adopted by the North Carolina Building Code Council, together with all of its appendices.

NOW, THEREFORE, BE IT ORDAINED, by the Board of County Commissioners of Alamance County as follows:

Section 1. An Ordinance to improve public safety by promoting the control of fire hazards; regulating the installment, use and maintenance of equipment; regulating the use of structures, premises and open areas; providing for the abatement of fire hazards; establishing the responsibilities and procedures for code enforcement and setting forth the standards for compliance and achievement of these objectives; and adopting the amendments to the National Fire Prevention Code and the North Carolina State Building Code as amended from time to time.

This code shall be known as the Alamance County Fire Prevention Code. This Ordinance adopts the 2018 edition of the North Carolina State Building Code: Fire Prevention Code, and all appendices of such volumes, and any future Fire Prevention Codes and its appendices as amended from time to time by the North Carolina State Building Code Board. These Fire Prevention Codes, Building Codes and their Appendices as amended from time to time by the North Carolina Building Code Council, are hereby adopted and incorporated as if fully set out at length herein. Amendments to codes and standards adopted by reference in this ordinance, shall be effective in the County at the time such amendments become a part of the North Carolina State Fire Prevention Code.

The provisions thereof shall be controlling within the limits of Alamance County except for those portions of Alamance County governed by a city fire prevention code.

Section 2. It shall be unlawful for any person to violate the Alamance County Fire Prevention Code, or any amendment thereto, to permit or maintain such a violation, to disobey any provision thereof, or to fail or refuse to comply with any such provision or regulation. Proof of such unlawful act or failure shall be deemed prima facie evidence that such act is that of the owner or other person in control of the premises. Prosecution or lack thereof of either the owner, occupant or person in charge shall not be deemed to relieve any of the others.

Section 3. The Alamance County Fire Marshal shall be responsible for the enforcement of the Alamance County Fire Prevention Code. The Alamance County Fire Marshal may designate qualified employees of the Fire Marshal's Office as inspectors as from time to time shall be necessary, with the prior approval of the Alamance County Manager.

Section 4. It shall be the duty of the Alamance County Fire Marshal and the qualified employees of the Fire Marshal's Office to enforce all laws and ordinances of Alamance County, covering the following:

1. The prevention of fires;
2. The storage, sale and use of combustible, flammable or explosive material;
3. The installation and maintenance of automatic and other fire alarm systems and fire extinguishing equipment;
4. The maintenance and regulation of fire escapes;
5. The means and adequacy of exit in case of fire, from factories, schools, hotels, lodging houses, asylums, hospitals, churches, halls, theaters, amphitheaters and all other places in which numbers of persons work, live or congregate, from time to time, for any purpose;
6. The investigation of the cause, origin and circumstances of fires;
7. The maintenance of fire cause and loss records;
8. Duties enumerated in N. C. G. S. 153A-234.

They shall have such other powers and perform such other duties as are set out in other sections of this Ordinance, and as may be conferred and imposed from time to time by law or by the direction of the Alamance County Board of Commissioners.

Section 5. The Alamance County Fire Marshal shall prepare instructions and forms for use in the reports required by this Ordinance.

Section 6. The Alamance County Fire Marshal or qualified employee of the Fire Marshal's Office shall investigate the cause, origin and circumstances of every fire occurring in Alamance County, within an area covered by this Ordinance by which property has been destroyed or damaged, and so far as possible, shall determine whether the fire is the result of carelessness or design. Such investigations shall begin immediately upon the occurrence of such a fire. The Alamance County Fire Marshal shall take charge immediately of the physical evidence, shall notify the proper authorities designated by law to pursue the investigation of such matter and shall further cooperate with the authorities in the collection of evidence and in the prosecution of the case. Every fire shall be reported in writing to the Alamance County Fire Marshal within thirty (30) days after the occurrence of the same by the Fire Department officer of the Fire Department primarily responsible for fire protection in the area where such a fire has occurred. Such report shall be in such form as shall be prescribed by the Alamance County Fire Marshal, and shall

contain a statement of all facts relating to the cause, origin and circumstances of such fire, the extent of the damage thereof, and the insurance upon such property, and such other information as may be required, including the injury, death or rescue of persons.

Section 7. Before permits may be used as required by the Alamance County Code, the Fire Marshal or qualified employees of the Fire Marshal's Office shall inspect and approve the receptacles, process, vehicles, buildings or storage places to be used for any such purposes.

Section 8. The Fire Marshal shall inspect or cause to be inspected all premises on a periodic schedule in accordance with the North Carolina Fire Prevention Code for the purpose of identifying activities and conditions in buildings, structures and premises that pose dangers of fire, explosion or related hazards, and shall make such orders as may be necessary for the enforcement of the laws and ordinances governing the same and for safeguarding of life and property from fire.

Section 9. Whenever any inspector, as defined above, shall find in any building, or upon any premises or other places, combustible or explosive matter or dangerous accumulations of rubbish or unnecessary accumulation of waste paper, boxes, shavings or any highly flammable materials especially liable to fire, and which is so situated as to endanger property; or shall find obstructions to or on fire escapes, stairs, passageways, doors or windows, liable to interfere with the operations of a Fire Department or egress of occupants in case of fire, the inspector shall order the same to be removed or remedied, and such order shall forthwith be complied with by the owner or occupant of such premises or buildings.

Any owner or occupant failing to comply with such order within a reasonable period after the service of the said order shall be liable to penalties as hereinafter provided.

The service of any such order may be upon the occupant of the premises to whom it is directed, either by delivering a copy of same to such occupant personally, or leaving it with any person in charge of the premises, or, in case no such person is found upon the premises, by affixing a copy thereof in a conspicuous place on the door to the entrance of said premises and sending a copy by first class mail to the last known address of the occupant of the premises. Whenever it may be necessary to serve such an order upon the owner of premises, such order may be served either by delivering to and leaving with the said person a copy of the said order, or, if such owner is absent from the jurisdiction of the officer making the order, by mailing such copy by certified mail to the owner's last known post office address.

Section 10. The Alamance County Fire Marshal shall compile and keep a record of all fires and of all the facts concerning the same, including injuries, deaths, rescue of persons, and statistics as to the extent of such fires and the damage caused thereby, and whether such losses were covered by insurance, and if so, in what amount. Such record shall be made daily from the reports made by the Inspectors under the provisions of this ordinance.

Section 11. The Alamance County Fire Marshal shall make an annual report of activities of his office and shall transmit this report to the County Manager of Alamance County. The report shall contain proceedings under the Alamance County Fire Prevention Code with such statistics as the Alamance County Fire Marshal may wish to include therein.

Section 12. The Fire Marshal shall also recommend any amendments to the Alamance County Fire Prevention Code or related ordinance which shall be desirable.

Section 13. The provisions of the Alamance County Fire Prevention Code shall apply equally to both public and private property, and it shall apply to all structures and their occupancies, except as otherwise specified.

Section 14. The Alamance County Fire Prevention Code shall be deemed in exercise of the police powers of Alamance County, pursuant to N. C. G. S. 153A-235, for the preservation and protection of the public health, peace, safety and welfare, and all the provisions of the Alamance County Fire Prevention Code shall be liberally construed for that purpose.

Section 15. Any person who shall violate any of the provisions of the Alamance County Fire Prevention Code hereby adopted or shall fail to comply therewith; or shall violate or fail to comply with any order made thereunder; or shall build in violation of any details, statements, specifications or plans submitted or approved thereunder; or shall operate not in accordance with the provisions of any certificate, permit or approval issued thereunder; and from which no appeal has been taken, or who shall fail to comply with such an order as affirmed or modified by the Fire Marshal or by a court of competent jurisdiction within the time fixed herein shall severally for each and every violation and noncompliance, respectively, be guilty of a misdemeanor as provided by North Carolina General Statute 14-4, punishable by a fine of not more than \$50.00 or by imprisonment for not more than thirty (30) days or by both such fines and imprisonment. Each day such violation shall continue will constitute a separate offense. The imposition of a penalty for any violation shall not excuse the violation nor shall the violation be permitted to continue. Also, such persons shall be required to correct or remedy such violations or defects within a reasonable time, by equitable order of a court of competent jurisdiction or order of abatement, and when not otherwise specified, the application of the above penalty shall not be held to prevent the enforced removal of prohibited conditions.

Section 16. The following Appendices of the North Carolina State Building Code: Fire Prevention Code 2018 edition are hereby included as part of the Alamance County Fire Prevention Code: Appendix B, Appendix C, Appendix D, Appendix E, Appendix F, Appendix G and Appendix H.

The Appendices referred to hereinabove are incorporated as fully as if set out at length and are for utilization by the Alamance County Fire Marshal and the qualified employees of the Fire Marshal's Office in carrying out their duties under this Fire Prevention Code and said Appendices are not intended to bestow authority on any official, Board, Fire Department or other

organization not herein above specifically empowered to enforce this Fire Prevention Code.

Section 17. Fees may be established by the Alamance County Board of Commissioners for permits, certificates, approvals and other functions performed under the Alamance County Fire Prevention Code and shall be payable to Alamance County. Upon adoption of fee schedule, such fee shall accompany such application for such permit, approval, certificate or other fee related code provision. No fee shall be charged for any function unless specifically adopted by the Alamance County Board of Commissioners.

Section 18. The NC State Building Code often references and incorporates National Fire Protection Association (NFPA) guidelines to establish fire safety regulations within the state, with potential local amendments added as needed. Where provisions of the NFPA Fire Prevention Code are in conflict with the North Carolina State Building Code, the North Carolina State Building Code shall control.

Section 19. Nothing in this Ordinance shall be construed to conflict with Article 18 of Chapter 95 of the North Carolina General Statutes as enacted.

Section 20. All former ordinances or parts thereof conflicting or inconsistent with the provisions of this Ordinance or of the Alamance County Fire Prevention Code herein adopted are hereby repealed.

Section 21. This Ordinance shall take effect and be in force from and after its approval as required by law.

Adopted this the ____ day of November, 2024.

.....
The foregoing Ordinance makes amendments to the Alamance County Fire Prevention Code Ordinance that was adopted by the Board of Commissioners for the County of Alamance during its Regular Meeting on December ____, 2021. See Minute Book No. ____, Page ____.



Alamance County Board of Commissioners

ACTION ITEM AGENDA ITEM

MEETING DATE: 10/7/2024

DATE SUBMITTED: 9/27/2024

FROM: Brian Baker

DEPT: County Managers Office

AGENDA TITLE: Approval of Sale of Easements for DOT Right-of-Way

TO: Alamance County Board of Commissioners

ISSUE/ACTION REQUESTED:

This item requests approval to grant permanent and temporary easements to the North Carolina Department of Transportation along several pieces of property along Graham-Hopedale Road.

BACKGROUND/PURPOSE OF REQUEST:

The North Carolina Department of Transportation is preparing to undertake a road widening project along N. Graham Hopedale Road in Burlington. This project will affect several parcels owned by Alamance County including parcels 147806, 147811, 139789 and 139791. The attached documents grant permanent and temporary easements on these parcels to accommodate the expanded roadway. Alamance County will be compensated for these easements in the amount of \$225,000.

RECOMMENDATION:

Staff recommends that the Board of Commissioners grant approval to the County Manager to convey the attached easements.

ATTACHMENTS:

Revenue Stamps \$ 60.00

DEED FOR HIGHWAY RIGHT OF WAY

THIS INSTRUMENT DRAWN BY Alan Rothrock CHECKED BY Dennis Peebles, Jr.

The hereinafter described property Does Does not include the primary residence of the Grantor

RETURN TO: Carolina Land Acquisition
104 East Vance Street
Zebulon, North Carolina 27597

NORTH CAROLINA
COUNTY OF Alamance
TAX PARCEL 147806

TIP/PARCEL NUMBER: U-6014 039
WBS ELEMENT: 47159.2.1
ROUTE: Graham-Hopedale Road

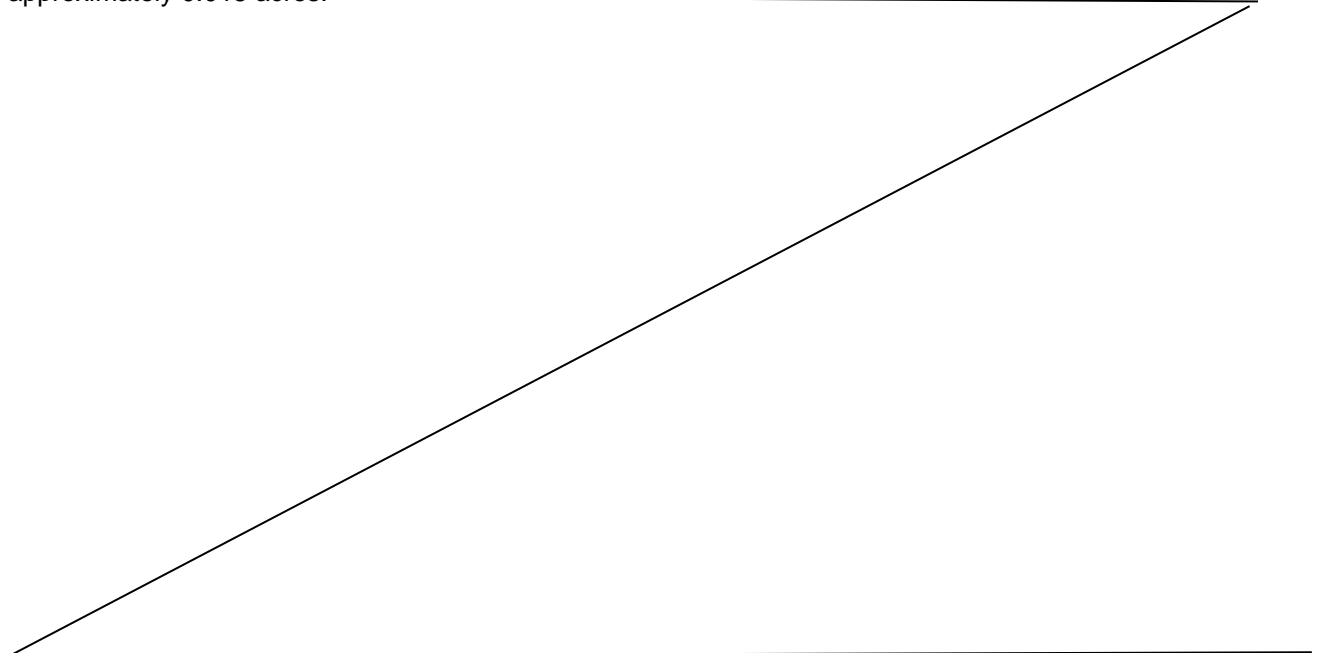
THIS FEE SIMPLE DEED, made and entered into this the _____ day of _____ 20 24
by and between Alamance County
124 West Elm Street
Graham, North Carolina 27253

hereinafter referred to as GRANTORS, and the Department of Transportation, an agency of the State of North Carolina, 1546 Mail Service Center, Raleigh, NC 27611, hereinafter referred to as the Department;

WITNESSETH

That the GRANTORS, for themselves, their heirs, successors, and assigns, for and in consideration of the sum of \$ 30,000.00 agreed to be paid by the DEPARTMENT to the GRANTORS, do hereby give, grant and convey unto the DEPARTMENT, its successors and assigns, in FEE SIMPLE that certain property located in Burlington Township, Alamance County, North Carolina, which is particularly described as follows:

Point of beginning being S 20°6'19.1" E, 89.876 feet from -L- Sta 65+00 thence to a point on a bearing of S 1°6'54.4" W 38.818 feet thence to a point on a bearing of S 86°42'23.9" E 33.159 feet thence to a point on a bearing of N 38°28'3.0" W 52.002 feet returning to the point and place of beginning. Having an area of approximately 0.015 acres.



IN ADDITION, and for the aforesaid consideration, the GRANTORS further hereby convey to the DEPARTMENT, its successors and assigns the following described areas and interests:

Permanent Drainage Easement described as follows:

Point of beginning being N 7°44'46.5" E, 281.711 feet from -L- Sta 65+00 thence to a point on a bearing of S 1°6'54.4" W 25.000 feet thence to a point on a bearing of S 88°34'15.6" E 15.854 feet thence to a point on a bearing of N 1°25'44.4" E 20.000 feet thence to a point on a bearing of N 71°12'28.0" W 16.754 feet returning to the point and place of beginning. Having an area of approximately 0.008 acres.

Said Permanent Drainage Easement in perpetuity is for the installation and maintenance of drainage facilities, and for all purposes for which the DEPARTMENT is authorized by law to subject same. The DEPARTMENT and its agents or assigns shall have the right to construct and maintain in a proper manner in, upon and through said premises a drainage facility with all necessary pipes, poles and appurtenances, together with the right at all times to enter said premises for the purpose of inspecting said drainage facility and making all necessary repairs and alterations thereon; together with the right to cut away and keep clear of said drainage facility, all trees and other obstructions that may in any way endanger or interfere with the proper maintenance and operation of the same with the right at all times of ingress, egress and regress.

It is understood and agreed that the DEPARTMENT shall have the right to construct and maintain the cut and/or fill slopes in the above-described Permanent Drainage Easement area(s). It is further understood and agreed that Permanent Drainage Easement shall be used by the DEPARTMENT for additional working area during the above described project.

The underlying fee owner shall have the right to continue to use the Permanent Drainage Easement area(s) in any manner and for any purpose, including but not limited to the use of said area for access, ingress, egress, and parking, that does not, in the determination of the DEPARTMENT, obstruct or materially impair the actual use of the easement area(s) by the DEPARTMENT, its agents, assigns, and contractors.

Temporary Constructions Easement described as follows:

Point of beginning being N 8°23'24.6" E, 256.894 feet from -L- Sta 65+00 thence to a point on a bearing of S 1°6'54.4" W 338.608 feet thence to a point on a bearing of N 28°30'18.8" E 12.433 feet thence to a point on a bearing of N 0°39'10.2" E 122.544 feet thence to a point on a bearing of N 2°0'6.9" E 100.005 feet thence to a point on a bearing of N 1°25'44.4" E 80.000 feet thence to a point on a bearing of S 88°34'15.6" E 9.000 feet thence to a point on a bearing of N 1°25'44.4" E 25.000 feet thence to a point on a bearing of N 88°34'15.6" W 15.854 feet returning to the point and place of beginning. Having an area of approximately 0.049 acres.

It is understood and agreed that the DEPARTMENT shall have the right to construct and maintain the cut and/or fill slopes in the above-described area(s) until such time that the property owners alter the adjacent lands in such a manner that the lateral support of the cut and/or fill slopes are no longer needed. Any additional construction areas lying beyond the right of way limits and beyond any permanent easement areas will terminate upon completion of the project. The underlying fee owner shall have the right to continue to use the Temporary Easement area(s) in any manner and for any purpose, including but not limited to the use of said area for access, ingress, egress, and parking, that does not, in the determination of the DEPARTMENT, obstruct or materially impair the actual use of the easement area(s) by the DEPARTMENT, its agents, assigns, and contractors.

Temporary Drainage Easement described as follows:

Point of beginning being N 11°39'40.9" E, 321.189 feet from -L- Sta 65+00 thence to a point on a bearing of N 86°43'57.7" W 6.128 feet thence to a point on a bearing of N 86°43'57.7" W 0.132 feet thence to a point on a bearing of N 86°43'57.7" W 20.014 feet thence to a point on a bearing of S 1°6'54.4" W 6.923 feet thence to a point on a bearing of S 88°34'15.6" E 26.155 feet thence to a point on a bearing of N 2°3'56.1" E 6.081 feet returning to the point and place of beginning. Having an area of approximately 0.004 acres.

This construction easement(s) shall expire upon completion and acceptance of the aforementioned project. The underlying fee owner shall have the right to continue to use the Temporary Easement area(s) in any manner and for any purpose, including but not limited to the use of said area for access, ingress, egress, and parking, that does not, in the determination of the DEPARTMENT, obstruct or materially impair the actual use of the easement area(s) by the DEPARTMENT, its agents, assigns, and contractors.

SPECIAL PROVISIONS. This deed is subject to the following provisions only:

COUNTY: Alamance WBS ELEMENT: 47159.2.1 TIP/PARCEL NO.: U-6014 039

The undersigned property owners request that the Department enter upon our lands outside the right of way to the extent necessary for the reconnection of our driveway and we will have no further claim as a result of said reconnection.

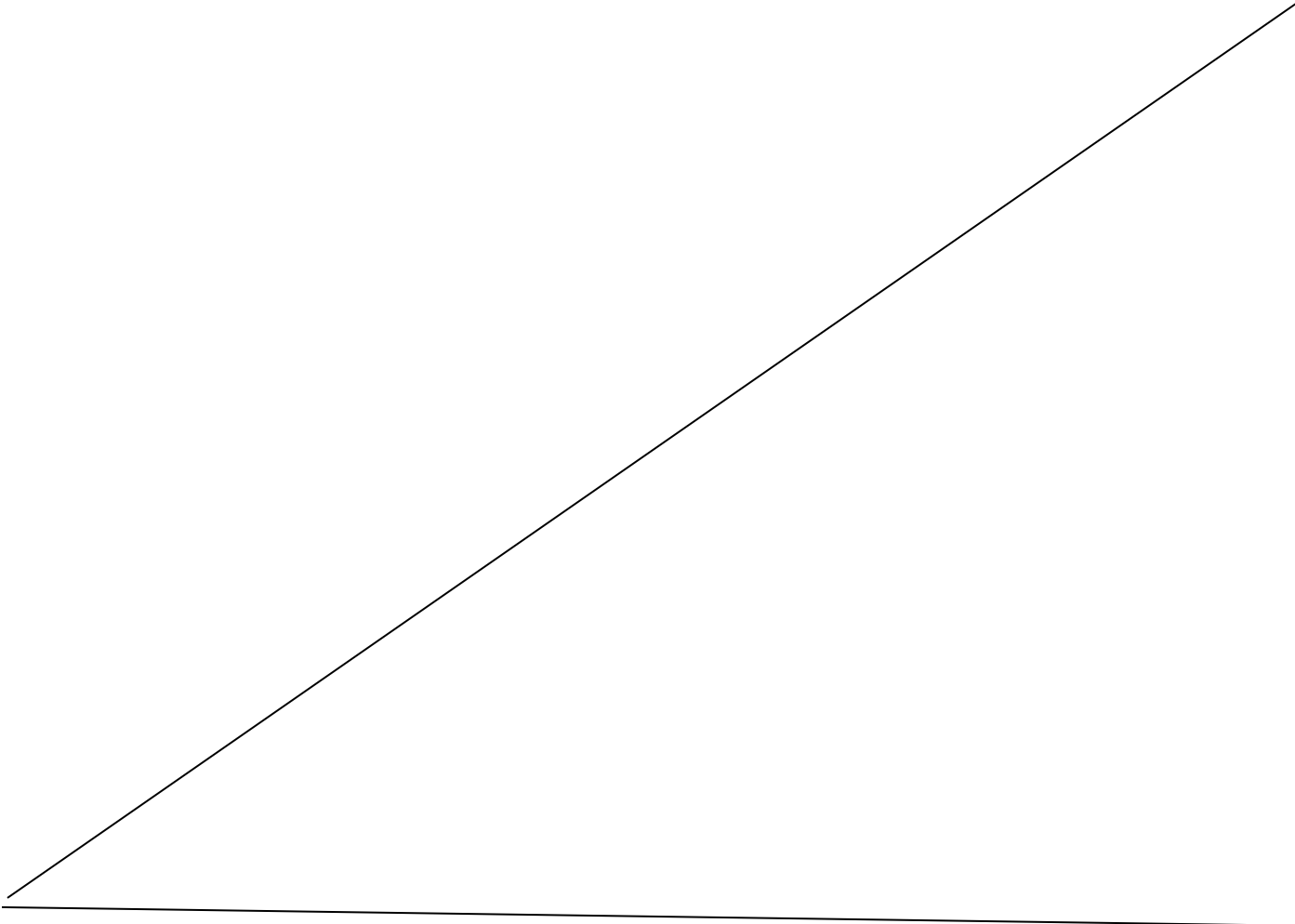
The property hereinabove described was acquired by the GRANTORS by instrument(s) recorded in the Alamance County Registry in Deed Book 140 Page 10 .

The final right of way plans showing the above described right of way are to be certified and recorded in the Office of the Register of Deeds for said County pursuant to N.C.G.S. 136-19.4, reference to which plans is hereby made for purposes of further description and for greater certainty.

The Grantors acknowledge that the project plans for Project # 47159.2.1 have been made available to them. The Grantors further acknowledge that the consideration stated herein is full and just compensation pursuant to Article 9, Chapter 136 of the North Carolina General Statutes for the acquisition of the said interests and areas by the Department of Transportation and for any and all damages to the value of their remaining property; for any and all claims for interest and costs; for any and all damages caused by the acquisition for the construction of Department of Transportation Project # 47159.2.1 , Alamance County, and for the past and future use of said areas by the Department of Transportation, its successors and assigns for all purposes for which the said Department is authorized by law to subject the same.

TO HAVE AND TO HOLD the aforesaid premises and all privileges and appurtenances thereunto belonging to the DEPARTMENT, its successors and assigns in FEE SIMPLE, or by easement as indicated, for the past, present and future use thereof and for all purposes which the said Department is authorized by law to subject the same.

And the GRANTORS covenant with the DEPARTMENT, that the GRANTORS are seized of the premises in fee simple, have the right to convey the same in fee simple, or by easement as indicated, that the title thereto is marketable and free and clear of all encumbrances, and that the GRANTORS will warrant and defend the title against the lawful claims of all persons whomsoever except for the exceptions hereinafter stated. Title to the property hereinabove described is hereby conveyed subject to the following exceptions: **Restrictive covenants and easements of record, government regulations, and the lien of property taxes for the current year.**



COUNTY: Alamance WBS ELEMENT: 47159.2.1 TIP/PARCEL NO.: U-6014 039

IN WITNESS WHEREOF, GRANTOR, pursuant to a resolution dated _____, has caused this instrument to be signed in its corporate name by its CHAIRMAN OF THE ALAMANCE COUNTY BOARD OF COMMISSIONERS, its corporate seal hereto affixed, and attested by its CLERK OF THE ALAMANCE COUNTY BOARD OF COMMISSIONERS, by order of the ALAMANCE COUNTY COMMISSIONERS, this the day and year first above written.

ALAMANCE COUNTY, NORTH CAROLINA

(CORPORATE SEAL)

BY: _____ (SEAL)
John P. Paisley, Chairman of County Board of Commissioners

ATTEST:

Tory Frink, Clerk of County Board of Commissioners

ACCEPTED FOR THE DEPARTMENT OF TRANSPORTATION BY:

(Official Seal)	North Carolina, _____ County
	I, _____, a Notary Public for _____ County, North Carolina, certify that
	_____ Tory Frink _____ personally came before me this day and acknowledged that she is the CLERK of the Alamance _____ COUNTY BOARD OF COMMISSIONERS, and that by authority duly given, the foregoing instrument was signed in its name by its CHAIRMAN of the <u>Alamance</u> COUNTY BOARD OF COMMISSIONERS, sealed with its corporate seal, and attested by _____ Tory Frink _____ as its CLERK.
	Witness my hand and official seal this the _____ day of _____, 20 _____.
	_____ Notary Public My commission expires: _____

Revenue Stamps \$ 185.00

DEED FOR HIGHWAY RIGHT OF WAY

THIS INSTRUMENT DRAWN BY Alan Rothrock CHECKED BY Dennis Peebles, Jr.

The hereinafter described property Does Does not include the primary residence of the Grantor

RETURN TO: Hawke Law, PLLC
1319 Military Cutoff Road
Suite CC #336
Wilmington, NC 28405

NORTH CAROLINA TIP/PARCEL NUMBER: U-6014 042
COUNTY OF Alamance WBS ELEMENT: 47159.2.1
TAX PARCEL 139791, 139788, 139789, 139786 ROUTE: Graham-Hopedale Road

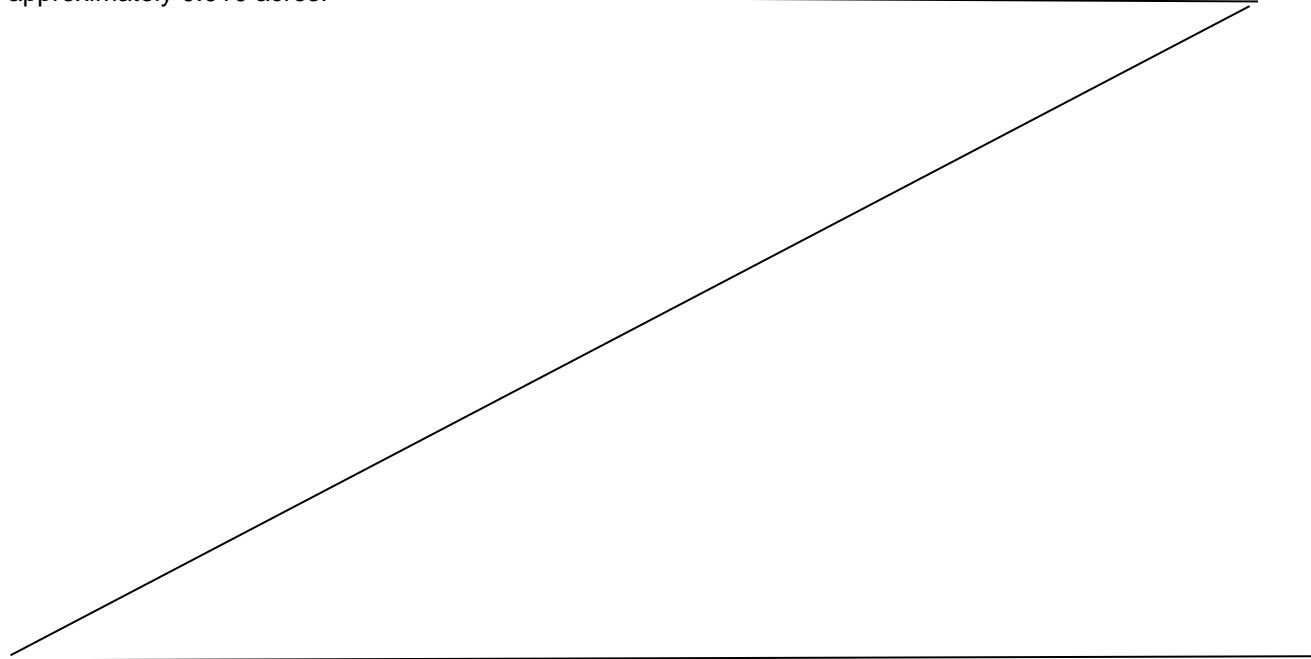
THIS FEE SIMPLE DEED, made and entered into this the _____ day of _____ 20 24
by and between Alamance County
124 West Elm Street
Graham, North Carolina 27253

hereinafter referred to as GRANTORS, and the Department of Transportation, an agency of the State of North Carolina, 1546 Mail Service Center, Raleigh, NC 27611, hereinafter referred to as the Department;

WITNESSETH

That the GRANTORS, for themselves, their heirs, successors, and assigns, for and in consideration of the sum of \$ 92,500.00 agreed to be paid by the DEPARTMENT to the GRANTORS, do hereby give, grant and convey unto the DEPARTMENT, its successors and assigns, in FEE SIMPLE that certain property located in Burlington Township, Alamance County, North Carolina, which is particularly described as follows:

Point of beginning being S 40°2'48.9" W, 100.375 feet from -L- Sta 74+00 thence to a point on a bearing of N 87°35'47.3" E 27.357 feet thence to a point on a bearing of N 1°6'54.4" E 31.598 feet thence to a point on a bearing of S 40°29'9.6" W 43.045 feet returning to the point and place of beginning. Having an area of approximately 0.010 acres.



IN ADDITION, and for the aforesated consideration, the GRANTORS further hereby convey to the DEPARTMENT, its successors and assigns the following described areas and interests:

Permanent Utility Easement described as follows:

Point of beginning being N 12°34'54.3" W, 151.065 feet from -L- Sta 74+00 thence along a curve 23.765 feet and having a radius of 1533.382 feet. The chord of said curve being on a bearing of N 1°33'32.7" E, a distance of 23.764 feet thence to a point on a bearing of N 79°31'13.7" W 26.623 feet thence to a point on a bearing of S 0°25'47.1" W 218.556 feet thence to a point on a bearing of S 68°23'49.5" W 81.471 feet thence to a point on a bearing of S 68°23'49.5" W 22.237 feet thence to a point on a bearing of N 87°35'47.3" E 92.000 feet thence to a point on a bearing of N 40°29'9.6" E 43.045 feet thence to a point on a bearing of N 1°6'54.4" E 191.574 feet returning to the point and place of beginning. Having an area of approximately 0.169 acres.

Said Permanent Utility Easement (PUE) in perpetuity is for the installation and maintenance of utilities, and for the purposes for which the Department of Transportation is authorized by law to subject the same. The Department of Transportation and its agents or assigns shall have the right to construct and maintain in a proper manner in, upon and through said utility easement area(s) a utility line or lines, with all necessary pipes, poles and appurtenances, together with the right at all times to enter said utility easement area(s) for the purpose of inspecting said utility line or lines and making all necessary repairs and alterations thereon; together with the right to cut away and keep clear of said utility line or lines, all trees and other obstructions inside the utility easement area(s) and to cut, fell and remove any and all trees on the premises that are or may become tall enough, in The Department of Transportation and its agents or assigns' opinion, to endanger a line or other facility within the utility easement area(s) ("Danger Trees"). The Department of Transportation and its agents or assigns shall also have the right to access the utility easement area(s) and Danger Trees at any time and from time to time by vehicles, equipment, and pedestrians, provided that such access to the utility easement area(s) and Danger Trees from outside of the utility easement area(s) shall be confined to then-existing streets, roads, and driveways to the extent they provide sufficient access. The Department of Transportation shall also have the right to construct and maintain the cut and/or fill slopes in the above-described permanent utility easement area(s), and the right to use the permanent utility easement area(s) for additional working area during the above-described project. The underlying fee owner(s) retain(s) the right to continue to use the permanent utility easement area(s) in any manner and for any purpose, including but not limited to access and parking, provided that such use does not interfere with or disturb the permanent utility easement or utility installations. The Department of Transportation's acquisition of the permanent utility easement(s), by itself, does not constitute new control of access (C/A), and the subject property shall retain existing abutter's rights (if any) and existing points of ingress and egress (if any) not affected by other takings on the subject property. Furthermore, upon completion and acceptance by the Department of Transportation of the above-described project, utilities or appurtenances within the permanent utility easement(s) shall not be added or modified to i) obstruct the subject property's access point(s), and/or ii) unreasonably interfere with the subject property's parking.

Temporary Constructions Easement described as follows:

Area 1:

Point of beginning being S 68°24'8.0" W, 225.271 feet from -L- Sta 74+00 thence to a point on a bearing of N 87°35'47.3" E 24.306 feet thence to a point on a bearing of N 1°0'42.4" E 7.117 feet thence to a point on a bearing of S 87°21'15.6" W 24.730 feet thence to a point on a bearing of S 2°24'12.7" E 7.000 feet returning to the point and place of beginning. Having an area of approximately 0.004 acres.

Area 2:

Point of beginning being S 66°8'25.1" W, 202.474 feet from -L- Sta 74+00 thence to a point on a bearing of N 87°35'47.3" E 28.694 feet thence to a point on a bearing of N 68°23'49.5" E 22.237 feet thence to a point on a bearing of S 87°21'15.6" W 49.270 feet thence to a point on a bearing of S 1°0'42.4" W 7.117 feet returning to the point and place of beginning. Having an area of approximately 0.006 acres.

It is understood and agreed that the DEPARTMENT shall have the right to construct and maintain the cut and/or fill slopes in the above-described area(s) until such time that the property owners alter the adjacent lands in such a manner that the lateral support of the cut and/or fill slopes are no longer needed. Any additional construction areas lying beyond the right of way limits and beyond any permanent easement areas will terminate upon completion of the project. The underlying fee owner shall have the right to continue to use the Temporary Easement area(s) in any manner and for any purpose, including but not limited to the use of said area for access, ingress, egress, and parking, that does not, in the determination of the DEPARTMENT, obstruct or materially impair the actual use of the easement area(s) by the DEPARTMENT, its agents, assigns, and contractors.

SPECIAL PROVISIONS. This deed is subject to the following provisions only:

It is understood and agreed that the total consideration set forth above shall be made payable to Hawke Law, PLLC and after satisfaction of all taxes, liens, encumbrances on this parcel, the remaining balance shall be disbursed in accordance with the Grantors' directions, and the Grantors shall have no claim against the Department as a result thereof.

The undersigned property owners request that the Department enter upon our lands outside the right of way to the extent necessary for the reconnection of our driveway and we will have no further claim as a result of said reconnection.

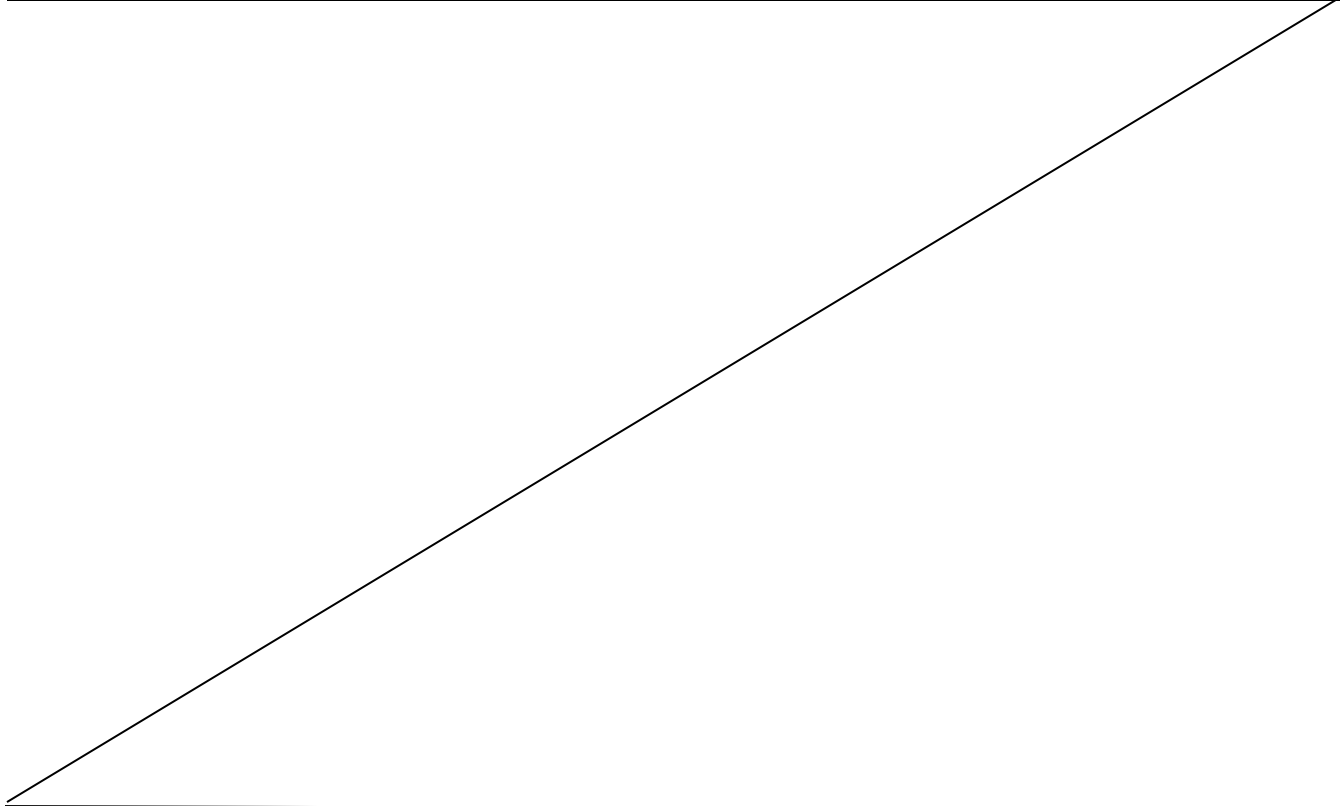
The property hereinabove described was acquired by the GRANTORS by instrument(s) recorded in the Alamance County Registry in Deed Book 03497 Page 0448.

The final right of way plans showing the above described right of way are to be certified and recorded in the Office of the Register of Deeds for said County pursuant to N.C.G.S. 136-19.4, reference to which plans is hereby made for purposes of further description and for greater certainty.

The Grantors acknowledge that the project plans for Project # 47159.2.1 have been made available to them. The Grantors further acknowledge that the consideration stated herein is full and just compensation pursuant to Article 9, Chapter 136 of the North Carolina General Statutes for the acquisition of the said interests and areas by the Department of Transportation and for any and all damages to the value of their remaining property; for any and all claims for interest and costs; for any and all damages caused by the acquisition for the construction of Department of Transportation Project # 47159.2.1, Alamance County, and for the past and future use of said areas by the Department of Transportation, its successors and assigns for all purposes for which the said Department is authorized by law to subject the same.

TO HAVE AND TO HOLD the aforesaid premises and all privileges and appurtenances thereunto belonging to the DEPARTMENT, its successors and assigns in FEE SIMPLE, or by easement as indicated, for the past, present and future use thereof and for all purposes which the said Department is authorized by law to subject the same.

And the GRANTORS covenant with the DEPARTMENT, that the GRANTORS are seized of the premises in fee simple, have the right to convey the same in fee simple, or by easement as indicated, that the title thereto is marketable and free and clear of all encumbrances, and that the GRANTORS will warrant and defend the title against the lawful claims of all persons whomsoever except for the exceptions hereinafter stated. Title to the property hereinabove described is hereby conveyed subject to the following exceptions: **Restrictive covenants and easements of record, government regulations, and the lien of property taxes for the current year.**



COUNTY: Alamance WBS ELEMENT: 47159.2.1 TIP/PARCEL NO.: U-6014 042

IN WITNESS WHEREOF, GRANTOR, pursuant to a resolution dated _____, has caused this instrument to be signed in its corporate name by its CHAIRMAN OF THE ALAMANCE COUNTY BOARD OF COMMISSIONERS, its corporate seal hereto affixed, and attested by its CLERK OF THE ALAMANCE COUNTY BOARD OF COMMISSIONERS, by order of the ALAMANCE COUNTY COMMISSIONERS, this the day and year first above written.

ALAMANCE COUNTY, NORTH CAROLINA

(CORPORATE SEAL)

BY: _____ (SEAL)
John P. Paisley, Chairman of County Board of Commissioners

ATTEST:

Tory Frink, Clerk of County Board of Commissioners

ACCEPTED FOR THE DEPARTMENT OF TRANSPORTATION BY:

(Official Seal)	North Carolina, _____ County
	I, _____, a Notary Public for _____ County, North Carolina, certify that
	_____ Tory Frink _____ personally came before me this day and acknowledged that she is the CLERK of the Alamance _____ COUNTY BOARD OF COMMISSIONERS, and that by authority duly given, the foregoing instrument was signed in its name by its CHAIRMAN of the <u>Alamance</u> COUNTY BOARD OF COMMISSIONERS, sealed with its corporate seal, and attested by _____ Tory Frink _____ as its CLERK.
	Witness my hand and official seal this the _____ day of _____, 20 ____ .
	_____ Notary Public
	My commission expires: _____

Revenue Stamps \$ 190.00

DEED FOR HIGHWAY RIGHT OF WAY

THIS INSTRUMENT DRAWN BY Alan Rothrock CHECKED BY Dennis Peebles, Jr.

The hereinafter described property Does Does not include the primary residence of the Grantor

RETURN TO: Hawke Law, PLLC
1319 Military Cutoff Road
Suite CC #336
Wilmington, NC 28405

NORTH CAROLINA
COUNTY OF Alamance
TAX PARCEL 147811

TIP/PARCEL NUMBER: U-6014 048
WBS ELEMENT: 47159.2.1
ROUTE: Graham-Hopedale Road

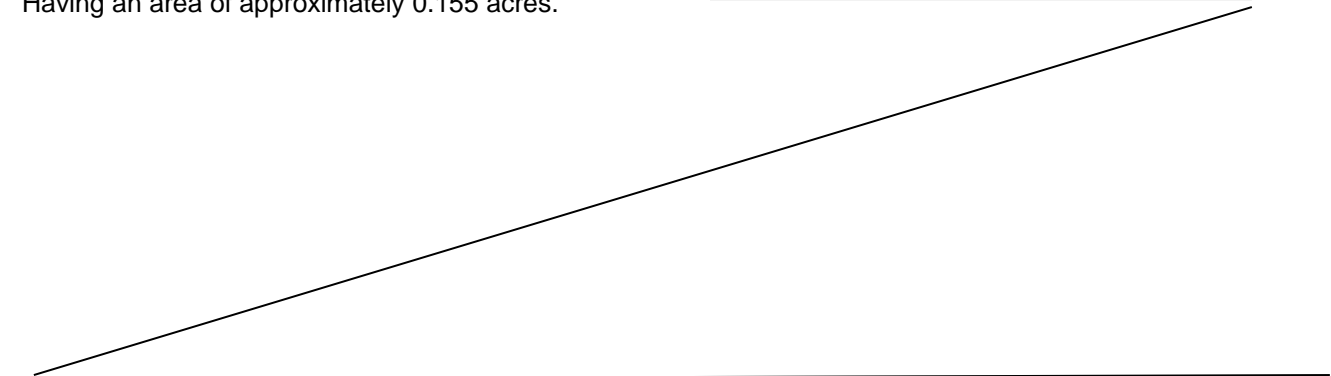
THIS FEE SIMPLE DEED, made and entered into this the _____ day of _____ 20 24
by and between Alamance County
124 West Elm Street
Graham, North Carolina 27253

hereinafter referred to as GRANTORS, and the Department of Transportation, an agency of the State of North Carolina, 1546 Mail Service Center, Raleigh, NC 27611, hereinafter referred to as the Department;

WITNESSETH

That the GRANTORS, for themselves, their heirs, successors, and assigns, for and in consideration of the sum of \$ 95,000.00 agreed to be paid by the DEPARTMENT to the GRANTORS, do hereby give, grant and convey unto the DEPARTMENT, its successors and assigns, in FEE SIMPLE that certain property located in Burlington Township, Alamance County, North Carolina, which is particularly described as follows:

Point of beginning being N 10°6'49.5" E, 192.673 feet from -L- Sta 75+00 thence along a curve 33.978 feet and having a radius of 2030.000 feet. The chord of said curve being on a bearing of S 2°11'29.6" W, a distance of 33.978 feet thence to a point on a bearing of S 2°40'15.9" W 69.669 feet thence along a curve 39.921 feet and having a radius of 1470.000 feet. The chord of said curve being on a bearing of S 1°53'35.1" W, a distance of 39.919 feet thence to a point on a bearing of S 1°6'54.4" W 222.889 feet thence to a point on a bearing of S 88°44'27.0" E 30.858 feet thence to a point on a bearing of N 37°24'40.0" W 46.060 feet thence to a point on a bearing of N 1°25'44.4" E 200.000 feet thence to a point on a bearing of S 88°34'15.6" E 9.000 feet thence to a point on a bearing of N 7°34'32.2" E 20.116 feet thence to a point on a bearing of N 7°34'32.2" E 110.636 feet thence to a point on a bearing of N 88°34'15.6" W 11.000 feet thence to a point on a bearing of N 1°25'44.4" E 123.000 feet thence to a point on a bearing of N 1°25'44.4" E 12.000 feet thence to a point on a bearing of N 1°25'44.4" E 87.000 feet thence to a point on a bearing of N 1°25'44.4" E 11.000 feet thence to a point on a bearing of N 44°6'30.2" E 26.553 feet thence to a point on a bearing of N 88°34'12.8" W 29.662 feet thence to a point on a bearing of S 1°42'43.4" W 252.060 feet returning to the point and place of beginning. Having an area of approximately 0.155 acres.



IN ADDITION, and for the aforesaid consideration, the GRANTORS further hereby convey to the DEPARTMENT, its successors and assigns the following described areas and interests:

Permanent Drainage Easement described as follows:

Point of beginning being N 13°54'57.9" E, 453.242 feet from -L- Sta 75+00 thence to a point on a bearing of N 88°34'12.8" W 38.000 feet thence to a point on a bearing of S 44°6'30.2" W 26.553 feet thence to a point on a bearing of S 1°25'44.4" W 11.000 feet thence to a point on a bearing of N 62°50'18.5" E 17.083 feet thence to a point on a bearing of N 62°50'18.5" E 26.679 feet thence to a point on a bearing of N 62°50'18.5" E 20.015 feet returning to the point and place of beginning. Having an area of 678.889 Sqr feet being 0.016 acres. Having an area of approximately 0.016 acres.

Said Permanent Drainage Easement in perpetuity is for the installation and maintenance of drainage facilities, and for all purposes for which the DEPARTMENT is authorized by law to subject same. The DEPARTMENT and its agents or assigns shall have the right to construct and maintain in a proper manner in, upon and through said premises a drainage facility with all necessary pipes, poles and appurtenances, together with the right at all times to enter said premises for the purpose of inspecting said drainage facility and making all necessary repairs and alterations thereon; together with the right to cut away and keep clear of said drainage facility, all trees and other obstructions that may in any way endanger or interfere with the proper maintenance and operation of the same with the right at all times of ingress, egress and regress.

It is understood and agreed that the DEPARTMENT shall have the right to construct and maintain the cut and/or fill slopes in the above-described Permanent Drainage Easement area(s). It is further understood and agreed that Permanent Drainage Easement shall be used by the DEPARTMENT for additional working area during the above described project.

The underlying fee owner shall have the right to continue to use the Permanent Drainage Easement area(s) in any manner and for any purpose, including but not limited to the use of said area for access, ingress, egress, and parking, that does not, in the determination of the DEPARTMENT, obstruct or materially impair the actual use of the easement area(s) by the DEPARTMENT, its agents, assigns, and contractors.

Permanent Utility Easement described as follows:

Point of beginning being N 8°47'33.2" E, 327.703 feet from -L- Sta 75+00 thence to a point on a bearing of S 1°25'44.4" W 12.000 feet thence to a point on a bearing of S 88°34'15.6" E 16.000 feet thence to a point on a bearing of S 88°34'15.6" E 26.000 feet thence to a point on a bearing of N 1°25'44.4" E 12.000 feet thence to a point on a bearing of N 88°34'15.6" W 27.000 feet thence to a point on a bearing of N 88°34'15.6" W 15.000 feet returning to the point and place of beginning. Having an area of approximately 0.012 acres.

Said Permanent Utility Easement (PUE) in perpetuity is for the installation and maintenance of utilities, and for the purposes for which the Department of Transportation is authorized by law to subject the same. The Department of Transportation and its agents or assigns shall have the right to construct and maintain in a proper manner in, upon and through said utility easement area(s) a utility line or lines, with all necessary pipes, poles and appurtenances, together with the right at all times to enter said utility easement area(s) for the purpose of inspecting said utility line or lines and making all necessary repairs and alterations thereon; together with the right to cut away and keep clear of said utility line or lines, all trees and other obstructions inside the utility easement area(s) and to cut, fell and remove any and all trees on the premises that are or may become tall enough, in The Department of Transportation and its agents or assigns' opinion, to endanger a line or other facility within the utility easement area(s) ("Danger Trees"). The Department of Transportation and its agents or assigns shall also have the right to access the utility easement area(s) and Danger Trees at any time and from time to time by vehicles, equipment, and pedestrians, provided that such access to the utility easement area(s) and Danger Trees from outside of the utility easement area(s) shall be confined to then-existing streets, roads, and driveways to the extent they provide sufficient access. The Department of Transportation shall also have the right to construct and maintain the cut and/or fill slopes in the above-described permanent utility easement area(s), and the right to use the permanent utility easement area(s) for additional working area during the above-described project. The underlying fee owner(s) retain(s) the right to continue to use the permanent utility easement area(s) in any manner and for any purpose, including but not limited to access and parking, provided that such use does not interfere with or disturb the permanent utility easement or utility installations. The Department of Transportation's acquisition of the permanent utility easement(s), by itself, does not constitute new control of access (C/A), and the subject property shall retain existing abutter's rights (if any) and existing points of ingress and egress (if any) not affected by other takings on the subject property. Furthermore, upon completion and acceptance by the Department of Transportation of the above-described project, utilities or appurtenances within the permanent utility easement(s) shall not be added or modified to i) obstruct the subject property's access point(s), and/or ii) unreasonably interfere with the subject property's parking.

Permanent Drainage Utility Easement described as follows:

Point of beginning being N 32°9'11.1" E, 514.773 feet from -L- Sta 75+00 thence to a point on a bearing of N 88°34'12.8" W 41.000 feet thence to a point on a bearing of S 1°25'47.2" W 20.578 feet thence to a point on a bearing of S 74°32'2.3" E 12.369 feet thence to a point on a bearing of N 21°5'0.9" E 14.866 feet thence to a point on a bearing of S 88°34'12.8" E 24.000 feet thence to a point on a bearing of N 1°25'47.2" E 9.578 feet returning to the point and place of beginning. Having an area of approximately 0.013 acres,

Said Permanent Drainage/Utility Easement (DUE) in perpetuity is for the installation and maintenance of drainage facilities and /or utilities, and for the purposes for which the Department of Transportation is authorized by law to subject the same. The Department of Transportation and its agents or assigns shall have the right to construct and maintain in a proper manner in, upon and through said drainage/utility easement area(s) drainage facility(ies) and/or utility line or lines, with all necessary pipes, poles and appurtenances, together with the right at all times to enter said drainage/utility easement area(s) for the purpose of inspecting said drainage facility(ies) and/or utility line or lines and making all necessary repairs and alterations thereon; together with the right to cut away and keep clear of said drainage facility(ies) and/or utility line or lines, all trees and other obstructions inside the drainage facility(ies) and/or utility easement area(s) and to cut, fell and remove any and all trees on the premises that are or may become tall enough, in The Department of Transportation and its agents or assigns' opinion, to endanger a line or other facility within the drainage/utility easement area(s) ("Danger Trees"). The Department of Transportation and its agents or assigns shall also have the right to access the drainage/utility easement area(s) and Danger Trees at any time and from time to time by vehicles, equipment, and pedestrians, provided that such access to the drainage/utility easement area(s) and Danger Trees from outside of the drainage/utility easement area(s) shall be confined to then-existing streets, roads, and driveways to the extent they provide sufficient access. The Department of Transportation shall also have the right to construct and maintain the cut and/or fill slopes in the above-described permanent drainage/utility easement area(s), and the right to use the permanent drainage/utility easement area(s) for additional working area during the above-described project. The underlying fee owner(s) retain(s) the right to continue to use the permanent drainage/utility easement area(s) in any manner and for any purpose, including but not limited to access and parking, provided that such use does not interfere with or disturb the permanent drainage facility(ies) and/or utility easement or utility installations. The Department of Transportation's acquisition of the permanent drainage/utility easement(s), by itself, does not constitute new control of access (C/A), and the subject property shall retain existing abutter's rights (if any) and existing points of ingress and egress (if any) not affected by other takings on the subject property. Furthermore, upon completion and acceptance by the Department of Transportation of the above-described project, drainage/utilities or appurtenances within the permanent drainage/utility easement(s) shall not be added or modified to i) obstruct the subject property's access point(s), and/or ii) unreasonably interfere with the subject property's parking.

Temporary Construction Easement described as follows:

Area 1:

Point of beginning being S 17°4'57.2" E, 185.473 feet from -L- Sta 75+00 thence to a point on a bearing of S 88°44'27.0" E 285.000 feet thence to a point on a bearing of N 32°57'23.5" W 30.232 feet thence to a point on a bearing of N 84°33'21.3" W 41.110 feet thence to a point on a bearing of S 71°36'19.2" W 44.598 feet thence to a point on a bearing of N 77°25'51.2" W 40.792 feet thence to a point on a bearing of S 80°41'53.4" W 60.017 feet thence to a point on a bearing of N 88°44'27.0" W 94.003 feet thence to a point on a bearing of S 37°24'40.0" E 12.808 feet returning to the point and place of beginning. Having an area of approximately 0.107 acres.

Area 2:

Point of beginning being N 41°14'4.3" E, 78.103 feet from -L- Sta 75+00 thence to a point on a bearing of N 1°25'44.4" E 20.000 feet thence to a point on a bearing of N 88°34'15.6" W 8.846 feet thence to a point on a bearing of S 7°34'32.2" W 20.116 feet thence to a point on a bearing of S 88°34'15.6" E 11.000 feet returning to the point and place of beginning. Having an area of approximately 0.005 acres.

Area 3:

Point of beginning being N 9°4'17.7" E, 315.805 feet from -L- Sta 75+00 thence to a point on a bearing of S 1°25'44.4" W 123.000 feet thence to a point on a bearing of S 88°34'15.6" E 11.000 feet thence to a point on a bearing of N 13°31'25.5" E 14.318 feet thence to a point on a bearing of N 42°36'53.7" E 31.890 feet thence to a point on a bearing of N 1°25'44.4" E 27.000 feet thence to a point on a bearing of N 29°50'5.1" W 32.757 feet thence to a point on a bearing of N 2°23'6.3" W 30.067 feet thence to a point on a bearing of N 88°34'15.6" W 16.000 feet returning to the point and place of beginning. Having an area of approximately 0.068 acres

Area 4:

Point of beginning being N 9°9'16.0" E, 424.024 feet from -L- Sta 75+00 thence to a point on a bearing of S 62°50'18.5" W 17.083 feet thence to a point on a bearing of S 1°25'44.4" W 87.000 feet thence to a point on a bearing of S 88°34'15.6" E 15.000 feet thence to a point on a bearing of N 1°25'44.4" E 95.175 feet returning to the point and place of beginning. . Having an area of approximately 0.031 acres.

COUNTY: Alamance WBS ELEMENT: 47159.2.1 TIP/PARCEL NO.: U-6014 048

Area 5:

Point of beginning being N 34°27'10.2" E, 71.561 feet from -L- Sta 75+00 thence to a point on a bearing of N 88°34'15.6" W 9.000 feet thence to a point on a bearing of S 1°25'44.4" W 200.000 feet thence to a point on a bearing of S 37°24'40.0" E 18.004 feet thence to a point on a bearing of N 0°48'56.2" E 214.036 feet returning to the point and place of beginning. . Having an area of approximately 0.048 acres.

Area 6:

Point of beginning being N 28°4'14.5" E, 495.082 feet from -L- Sta 75+00 thence to a point on a bearing of N 88°34'12.8" W 124.000 feet thence to a point on a bearing of S 62°50'18.5" W 20.015 feet thence to a point on a bearing of S 88°34'12.8" E 141.574 feet thence to a point on a bearing of N 1°25'47.2" E 9.578 feet returning to the point and place of beginning. Having an area of approximately 0.029 acres

It is understood and agreed that the DEPARTMENT shall have the right to construct and maintain the cut and/or fill slopes in the above-described area(s) until such time that the property owners alter the adjacent lands in such a manner that the lateral support of the cut and/or fill slopes are no longer needed. Any additional construction areas lying beyond the right of way limits and beyond any permanent easement areas will terminate upon completion of the project. The underlying fee owner shall have the right to continue to use the Temporary Easement area(s) in any manner and for any purpose, including but not limited to the use of said area for access, ingress, egress, and parking, that does not, in the determination of the DEPARTMENT, obstruct or materially impair the actual use of the easement area(s) by the DEPARTMENT, its agents, assigns, and contractors

SPECIAL PROVISIONS. This deed is subject to the following provisions only:

It is understood and agreed that the total consideration set forth above shall be made payable to Hawke Law, PLLC and after satisfaction of all taxes, liens, encumbrances on this parcel, the remaining balance shall be disbursed in accordance with the Grantors' directions, and the Grantors shall have no claim against the Department as a result thereof.

The undersigned property owners request that the Department enter upon our lands outside the right of way to the extent necessary for the reconnection of our driveway and we will have no further claim as a result of said reconnection.

The property hereinabove described was acquired by the GRANTORS by instrument(s) recorded in the Alamance County Registry in Deed Book 0961 Page 738/734 .

The final right of way plans showing the above described right of way are to be certified and recorded in the Office of the Register of Deeds for said County pursuant to N.C.G.S. 136-19.4, reference to which plans is hereby made for purposes of further description and for greater certainty.

The Grantors acknowledge that the project plans for Project # 47159.2.1 have been made available to them. The Grantors further acknowledge that the consideration stated herein is full and just compensation pursuant to Article 9, Chapter 136 of the North Carolina General Statutes for the acquisition of the said interests and areas by the Department of Transportation and for any and all damages to the value of their remaining property; for any and all claims for interest and costs; for any and all damages caused by the acquisition for the construction of Department of Transportation Project # 47159.2.1 , Alamance County, and for the past and future use of said areas by the Department of Transportation, its successors and assigns for all purposes for which the said Department is authorized by law to subject the same.

TO HAVE AND TO HOLD the aforesaid premises and all privileges and appurtenances thereunto belonging to the DEPARTMENT, its successors and assigns in FEE SIMPLE, or by easement as indicated, for the past, present and future use thereof and for all purposes which the said Department is authorized by law to subject the same.

And the GRANTORS covenant with the DEPARTMENT, that the GRANTORS are seized of the premises in fee simple, have the right to convey the same in fee simple, or by easement as indicated, that the title thereto is marketable and free and clear of all encumbrances, and that the GRANTORS will warrant and defend the title against the lawful claims of all persons whomsoever except for the exceptions hereinafter stated. Title to the property hereinabove described is hereby conveyed subject to the following exceptions: **Restrictive covenants and easements of record, government regulations, and the lien of property taxes for the current year.**

COUNTY: Alamance WBS ELEMENT: 47159.2.1 TIP/PARCEL NO.: U-6014 048

IN WITNESS WHEREOF, GRANTOR, pursuant to a resolution dated _____, has caused this instrument to be signed in its corporate name by its CHAIRMAN OF THE ALAMANCE COUNTY BOARD OF COMMISSIONERS, its corporate seal hereto affixed, and attested by its CLERK OF THE ALAMANCE COUNTY BOARD OF COMMISSIONERS, by order of the ALAMANCE COUNTY COMMISSIONERS, this the day and year first above written.

ALAMANCE COUNTY, NORTH CAROLINA

(CORPORATE SEAL)

BY: _____ (SEAL)
John P. Paisley, Chairman of County Board of Commissioners

ATTEST:

Tory Frink, Clerk of County Board of Commissioners

ACCEPTED FOR THE DEPARTMENT OF TRANSPORTATION BY:

(Official Seal)	North Carolina, _____ County
	I, _____, a Notary Public for _____ County, North Carolina, certify that _____ Tory Frink _____ personally came before me this day and acknowledged that she is the CLERK of the Alamance _____ COUNTY BOARD OF COMMISSIONERS, and that by authority duly given, the foregoing instrument was signed in its name by its CHAIRMAN of the Alamance _____ COUNTY BOARD OF COMMISSIONERS, sealed with its corporate seal, and attested by Tory Frink _____ as its CLERK.
	Witness my hand and official seal this the _____ day of _____, 20 ____ .
	_____ Notary Public
	My commission expires: _____

Revenue Stamps \$ 15.00

PERMANENT UTILITY EASEMENT

THIS INSTRUMENT DRAWN BY Alan Rothrock CHECKED BY Dennis Peebles, Jr.

RETURN TO: Carolina Land Acquisition
104 East Vance Street
Zebulon, North Carolina 27597

NORTH CAROLINA
COUNTY OF Alamance
TAX PARCEL 147822

TIP/PARCEL NUMBER: U-6014 065
WBS ELEMENT: 47159.2.1
ROUTE: Graham-Hopedale Road

THIS EASEMENT, made and entered into this the _____ day of _____ 20 _____
by and between Alamance County
124 West Elm Street
Graham, North Carolina 27253

hereinafter referred to as GRANTORS, and the Department of Transportation, an agency of the State of North Carolina, 1546 Mail Service Center, Raleigh, NC 27611, hereinafter referred to as the Department;

WITNESSETH

THAT WHEREAS, the DEPARTMENT desires to construct and maintain a utility facility through and across the property of GRANTORS,

AND WHEREAS, GRANTORS, recognizing the benefits accruing to their said property through the construction and maintenance by the DEPARTMENT of roads and highways upon or in the vicinity of said property of GRANTORS,

NOW, THEREFORE, in consideration of said benefits, and further consideration of \$ 7,500.00 and other valuable considerations, GRANTORS hereby release the DEPARTMENT, its successors and assigns, from any and all claims for damages by reason of the construction and maintenance of said utility facility across and through the lands of GRANTORS, and GRANTORS hereby give, grant, bargain, sell and convey unto the DEPARTMENT, its successors, and assigns, an easement for the construction and maintenance of a utility facility across and through the property of GRANTORS located in Burlington Township, Alamance County, and being more fully described in a deed recorded in Book 1977, Page 965, Alamance County Registry, said easement being described as follows:

Area 1:

Point of beginning being N 88°56'2.4" E, 188.589 feet from -L- Sta 80+00 thence to a point on a bearing of S 1°32'55.0" W 11.085 feet thence to a point on a bearing of S 1°32'55.0" W 4.606 feet thence to a point on a bearing of S 88°34'12.8" E 19.623 feet thence to a point on a bearing of N 49°52'38.6" W 25.100 feet returning to the point and place of beginning. . Having an area of approximately 0.004 acres.

Area 2:

Point of beginning being N 83°24'21.9" E, 190.311 feet from -L- Sta 80+00 thence to a point on a bearing of S 1°32'55.0" W 5.311 feet thence to a point on a bearing of N 19°51'53.0" E 4.944 feet thence to a point on a bearing of N 66°46'7.7" W 1.672 feet returning to the point and place of beginning. Having an area of approximately 0.000 acres.

The final right of way plans showing the above described area are to be certified and recorded in the Office of the Register of Deeds for said county pursuant to N.C.G.S. 136-19.4, reference to which plans is hereby made for purposes of further description and for greater certainty.

Said Permanent Utility Easement (PUE) in perpetuity is for the installation and maintenance of utilities, and for the purposes for which the Department of Transportation is authorized by law to subject the same. The Department of Transportation and its agents or assigns shall have the right to construct and maintain in a proper manner in, upon and through said utility easement area(s) a utility line or lines, with all necessary pipes, poles and appurtenances, together with the right at all times to enter said utility easement area(s) for the purpose of inspecting said utility line or lines and making all necessary repairs and alterations thereon; together with the right to cut away and keep clear of said utility line or lines, all trees and other obstructions inside the utility easement area(s) and to cut, fell and remove any and all trees on the premises that are or may become tall enough, in The Department of Transportation and its agents or assigns' opinion, to endanger a line or other facility within the utility easement area(s) ("Danger Trees"). The Department of Transportation and its agents or assigns shall also have the right to access the utility easement area(s) and Danger Trees at any time and from time to time by vehicles, equipment, and pedestrians, provided that such access to the utility easement area(s) and Danger Trees from outside of the utility easement area(s) shall be confined to then-existing streets, roads, and driveways to the extent they provide sufficient access. The Department of Transportation shall also have the right to construct and maintain the cut and/or fill slopes in the above-described permanent utility easement area(s), and the right to use the permanent utility easement area(s) for additional working area during the above-described project. The underlying fee owner(s) retain(s) the right to continue to use the permanent utility easement area(s) in any manner and for any purpose, including but not limited to access and parking, provided that such use does not interfere with or disturb the permanent utility easement or utility installations. The Department of Transportation's acquisition of the permanent utility easement(s), by itself, does not constitute new control of access (C/A), and the subject property shall retain existing abutter's rights (if any) and existing points of ingress and egress (if any) not affected by other takings on the subject property. Furthermore, upon completion and acceptance by the Department of Transportation of the above-described project, utilities or appurtenances within the permanent utility easement(s) shall not be added or modified to i) obstruct the subject property's access point(s), and/or ii) unreasonably interfere with the subject property's parking.

IN ADDITION, and for the aforesated consideration, the GRANTORS further hereby convey to the DEPARTMENT, its successors and assigns the following described areas and interests:

None

This easement is subject to the following provisions only:

The undersigned property owners request that the DEPARTMENT enter upon our lands outside the right of way to the extent necessary for the reconnection of our driveway and we will have no further claim as a result of said reconnection.

There are no conditions to this EASEMENT not expressed herein.

To HAVE AND TO HOLD said perpetual easement for highway purposes unto the DEPARTMENT, its successors and assigns, and the GRANTORS, for themselves, their heirs, successors, executors and assigns, hereby warrant and covenant that they are the sole owners of the property; that they solely have the right to grant the easement; and that they will forever warrant and defend title to the same against the lawful claims of all persons whomsoever;

The Grantors acknowledge that the project plans for Project # 47159.2.1 have been made available to them. The Grantors further acknowledge that the consideration stated herein is full and just compensation pursuant to Article 9, Chapter 136 of the North Carolina General Statutes for the acquisition of the said interests and areas by the Department of Transportation and for any and all damages to the value of their remaining property; for any and all claims for interest and costs; for any and all damages caused by the acquisition for the construction of Department of Transportation Project # 47159.2.1, Alamance County; and for the past and future use of said areas by the Department of Transportation, its successors and assigns for all purposes for which the said Department is authorized by law to subject the same.

COUNTY: Alamance WBS ELEMENT: 47159.2.1 TIP/PARCEL NO.: U-6014 065

IN WITNESS WHEREOF, GRANTOR, pursuant to a resolution dated _____, has caused this instrument to be signed in its corporate name by its CHAIRMAN OF THE ALAMANCE COUNTY BOARD OF COMMISSIONERS, its corporate seal hereto affixed, and attested by its CLERK OF THE ALAMANCE COUNTY BOARD OF COMMISSIONERS, by order of the ALAMANCE COUNTY COMMISSIONERS, this the day and year first above written.

ALAMANCE COUNTY, NORTH CAROLINA

(CORPORATE SEAL)

BY: _____ (SEAL)
John P. Paisley, Chairman of County Board of Commissioners

ATTEST:

Tory Frink, Clerk of County Board of Commissioners

ACCEPTED FOR THE DEPARTMENT OF TRANSPORTATION BY:

(Official Seal)	North Carolina, _____ County
	I, _____, a Notary Public for _____ County, North Carolina, certify that _____ Tory Frink _____ personally came before me this day and acknowledged that she is the CLERK of the Alamance _____ COUNTY BOARD OF COMMISSIONERS, and that by authority duly given, the foregoing instrument was signed in its name by its CHAIRMAN of the Alamance _____ COUNTY BOARD OF COMMISSIONERS, sealed with its corporate seal, and attested by Tory Frink _____ as its CLERK.
	Witness my hand and official seal this the _____ day of _____, 20 _____.
	_____ Notary Public
	My commission expires: _____

AGREEMENT FOR ENTRY

Prepared By: Janice Geromo
RETURN TO: Carolina Land Acquisitions, Inc
104 E. Vance Street
Zebulon, North Carolina 27597

STATE OF NORTH CAROLINA TIP/PARCEL NO.: U-6014 039
Alamance COUNTY WBS ELEMENT 47159.2.1

THIS AGREEMENT made this the _____ day of _____, _____, by
and between the North Carolina Department of Transportation (hereinafter called the Department) and
Alamance County
124 West Elm Street, Graham, North Carolina 27253
(hereinafter called the owners);

WITNESSETH

THAT WHEREAS, the Department desires to enter certain lands of the owners located in
Burlington Township, Alamance County, described as follows:

Right of Way described as follows:

Point of beginning being S 20°6'19.1" E, 89.876 feet from -L- Sta 65+00 thence to a point on a bearing of S 1°6'54.4" W 38.818 feet thence to a point on a bearing of S 86°42'23.9" E 33.159 feet thence to a point on a bearing of N 38°28'3.0" W 52.002 feet returning to the point and place of beginning. Having an area of approximately 0.015 acres.

Permanent Drainage Easement described as follows:

Point of beginning being N 7°44'46.5" E, 281.711 feet from -L- Sta 65+00 thence to a point on a bearing of S 1°6'54.4" W 25.000 feet thence to a point on a bearing of S 88°34'15.6" E 15.854 feet thence to a point on a bearing of N 1°25'44.4" E 20.000 feet thence to a point on a bearing of N 71°12'28.0" W 16.754 feet returning to the point and place of beginning. Having an area of approximately 0.008 acres.

Temporary Constructions Easement described as follows:

Point of beginning being N 8°23'24.6" E, 256.894 feet from -L- Sta 65+00 thence to a point on a bearing of S 1°6'54.4" W 338.608 feet thence to a point on a bearing of N 28°30'18.8" E 12.433 feet thence to a point on a bearing of N 0°39'10.2" E 122.544 feet thence to a point on a bearing of N 2°0'6.9" E 100.005 feet thence to a point on a bearing of N 1°25'44.4" E 80.000 feet thence to a point on a bearing of S 88°34'15.6" E 9.000 feet thence to a point on a bearing of N 1°25'44.4" E 25.000 feet thence to a point on a bearing of N 88°34'15.6" W 15.854 feet returning to the point and place of beginning. Having an area of approximately 0.049 acres.

Temporary Drainage Easement described as follows:

Point of beginning being N 11°39'40.9" E, 321.189 feet from -L- Sta 65+00 thence to a point on a bearing of N 86°43'57.7" W 6.128 feet thence to a point on a bearing of N 86°43'57.7" W 0.132 feet thence to a point on a bearing of N 86°43'57.7" W 20.014 feet thence to a point on a bearing of S 1°6'54.4" W 6.923 feet thence to a point on a bearing of S 88°34'15.6" E 26.155 feet thence to a point on a bearing of N 2°3'56.1" E 6.081 feet returning to the point and place of beginning. Having an area of approximately 0.004 acres.

for the construction of State Highway Project 47159.2.1 .

WHEREAS, the Department is authorized by G.S. 136-118 to enter into this agreement without filing the pleadings as set forth in G.S. 136-103.

NOW THEREFORE, in consideration of the mutual benefits inuring to all parties to this agreement and in further consideration of the mutual covenants contained herein, the parties to this agreement do hereby agree and consent that the Department, its employees, officials, contractors, or agents, or assigns, as well as utility companies and all others deemed necessary by the Department, may enter upon the above described lands for carrying on the work, construction, and utility relocations or utility encroachments for Project 47159.2.1 in accordance with the plans and specifications on file in its office in Raleigh, North Carolina, and that the Department, its employees, officials, agents, contractors, or assigns, as well as utility companies and all others deemed necessary by the Department, shall have the same rights for carrying on the work, construction, and utility relocations or utility encroachments for the project as would have been accorded by filing the pleadings required in North Carolina General Statute 136-103. It is understood and agreed that this Agreement includes the right to use the Permanent Utility Easement shown on the DEPARTMENT's plans for the installation and maintenance of utilities, and for all purposes for which the DEPARTMENT is authorized by law to subject same. The Department and its agents, assigns, and licensees (including, without limitation, public utility companies) shall have the right to construct and maintain in a proper manner in, upon and through said premises utility line or lines with all necessary pipes, poles and appurtenances, together with the right at all times to enter said premises for the purpose of inspecting said utility lines and making all necessary repairs and alterations thereon; together with the right to cut away and keep clear of said utility lines, all trees and other obstructions that may in any way endanger or interfere with the proper maintenance and operation of the same with the right at all times of ingress, egress and regress.

The right of entry described herein shall be presumed to begin as of the day and year of the entry of this agreement as first above written. The parties hereto agree that the right of entry granted shall not be deemed a trespass on the owners' property. The OWNERS DO HEREBY EXPRESSLY WAIVE any and all claims arising from any entry made pursuant to this agreement and being in the nature of a trespass, taking, or an inverse condemnation. This waiver applies to the Department, its employees, officials, contractors, agents, assigns, and/or licensees, as well as to utility companies and all others deemed necessary by the Department to enter the property for the purposes set forth herein.

IT IS FURTHER AGREED THAT, the right of entry described herein shall extend for the PERIOD BEGINNING WITH THE DATE OF THIS AGREEMENT AND CONTINUING THEREAFTER UNTIL THE DEPARTMENT'S ACCEPTANCE OF THE COMPLETED HIGHWAY PROJECT.

During the aforesaid period, the parties hereto shall continue to negotiate a resolution of the owners' claim for compensation for the property to be acquired for this highway project. In the event the Department determines that such negotiations have reached an impasse, the Department shall give written notice thereof to the Owners and may file appropriate proceedings in the Superior Court to determine just compensation as provided in Article 9, Chapter 136 of the General Statutes of North Carolina. Likewise, the Owners may give written notice to the Department that such negotiations have reached an impasse and request the Department to file appropriate proceedings in the Superior Court to determine just compensation as provided in Article 9, Chapter 136 of the General Statutes of North Carolina.

In the event that, as of the date of the acceptance by the Department of the completed highway project, the Department has not filed proceedings pursuant to Article 9, Chapter 136 of the General Statutes or the Owners' claim for just compensation for the property acquired for the highway project has not been otherwise resolved a settlement agreement, the Owners shall have two (2) years following the completion of the highway project in which to proceed to a determination of just compensation in the Superior Court pursuant to Article 9, Chapter 136 of the North Carolina General Statutes.

The Owners do hereby agree and consent that no interest shall accrue against the Department during the period of entry set forth herein and do hereby waive any claims for interest except as may be allowed upon any award of just compensation as set forth in Section 136-113 of the North Carolina General Statutes, and in such case, such interest shall accrue only from the date of the filing of proceedings in the Superior Court pursuant to Article 9, Chapter 136 of the North Carolina General Statutes.

TIP/PARCEL NO.: U-6014 039

COUNTY: Alamance

IN WITNESS WHEREOF, GRANTOR, pursuant to a resolution dated _____, has caused this instrument to be signed in its corporate name by its CHAIRMAN OF THE ALAMANCE COUNTY BOARD OF COMMISSIONERS, its corporate seal hereto affixed, and attested by its CLERK OF THE ALAMANCE COUNTY BOARD OF COMMISSIONERS, by order of the ALAMANCE COUNTY COMMISSIONERS, this the day and year first above written.

ALAMANCE COUNTY, NORTH CAROLINA

(CORPORATE SEAL)

BY: _____ (SEAL)
John P. Paisley, Chairman of County Board of Commissioners

ATTEST:

Tory Frink, Clerk of County Board of Commissioners

ACCEPTED FOR THE DEPARTMENT OF TRANSPORTATION BY:

(Official Seal)	North Carolina, _____ County
	I, _____, a Notary Public for _____ County, North Carolina, certify that
	_____ Tory Frink _____ personally came before me this day and acknowledged that she is the CLERK of the Alamance _____ COUNTY BOARD OF COMMISSIONERS, and that by authority duly given, the foregoing instrument was signed in its name by its CHAIRMAN of the Alamance _____ COUNTY BOARD OF COMMISSIONERS, sealed with its corporate seal, and attested by _____ Tory Frink _____ as its CLERK.
	Witness my hand and official seal this the _____ day of _____, 20 _____.
	_____ Notary Public
	My commission expires: _____

**AGREEMENT FOR ENTRY – SETTLEMENT
WITH PERMANENT UTILITY EASEMENT RIGHTS**

Prepared By: Janice Geromo

RETURN TO: Carolina Land Acquisitions
104 East Vance Street
Zebulon, NC 27597

STATE OF NORTH CAROLINA

TIP/PARCEL NO.: U-6014 042

Alamance COUNTY

WBS ELEMENT 47159.2.1

THIS AGREEMENT made this _____ of _____, 2024, by
Alamance County
124 West Elm Street Graham, North Carolina 27253
(hereinafter referred to as "Owners"); and the Department of Transportation, an Agency of the State of
North Carolina (hereinafter referred to as the "Department");

WITNESSETH

It is hereby acknowledged that by instrument dated _____, the undersigned Owners reached an agreement with the Department to settle the right of way claim for the highway project for the WBS Element referenced above. This instrument includes a description of property rights to be conveyed to the Department in fee simple and/or by easement. The property to be conveyed is further delineated upon the plans for this highway project.

By execution of this Agreement, the undersigned Owners hereby agree and consent to allow the Department, its employees, officials, agents, assigns, and contractors, as well as utility companies and all others deemed necessary by the Department, to enter upon that property to be conveyed to the Department for the purpose of carrying out the work, construction, utility relocations or utility encroachments for this highway project. It is expressly understood that this right of entry shall not be deemed a trespass on, or taking of, the Owners' property. The OWNERS DO HEREBY EXPRESSLY WAIVE any and all claims arising from any entry made pursuant to this agreement and being in the nature of a trespass, taking, or an inverse condemnation. This waiver applies to the Department, its employees, officials, contractors, agents, assigns and/or licensees, as well as to utility companies and all others deemed necessary by the Department to enter the property for the purposes set forth herein.

It is understood and agreed that this Agreement includes the right to use the Permanent Utility Easement, if any, shown on the DEPARTMENT's plans for the installation and maintenance of utilities, and for all purposes for which the DEPARTMENT is authorized by law to subject same. The Department and its agents, assigns, and licensees (including, without limitation, public utility companies) shall have the right to construct and maintain in a proper manner in, upon and through said premises utility line or lines with all necessary pipes, poles and appurtenances, together with the right at all times to enter said premises for the purpose of inspecting said utility lines and making all necessary repairs and alterations thereon; together with the right to cut away and keep clear of said utility lines, all trees and other obstructions that may in any way endanger or interfere with the proper maintenance and operation of the same with the right at all times of ingress, egress and regress.

This Agreement terminates upon recordation of the deed conveying the above-referenced right of way and/or easement(s), or upon the recording of a Memorandum of Action as provided in Article 9, Chapter 136 of the General Statutes of North Carolina.

TIP/PARCEL NO.: U-6014 042 COUNTY: Alamance

IN WITNESS WHEREOF, GRANTOR, pursuant to a resolution dated _____, has caused this instrument to be signed in its corporate name by its CHAIRMAN OF THE ALAMANCE COUNTY BOARD OF COMMISSIONERS, its corporate seal hereto affixed, and attested by its CLERK OF THE ALAMANCE COUNTY BOARD OF COMMISSIONERS, by order of the ALAMANCE COUNTY COMMISSIONERS, this the day and year first above written.

ALAMANCE COUNTY, NORTH CAROLINA

(CORPORATE SEAL)

BY: _____ (SEAL)
John P. Paisley, Chairman of County Board of Commissioners

ATTEST:

Tory Frink, Clerk of County Board of Commissioners

ACCEPTED FOR THE DEPARTMENT OF TRANSPORTATION BY:

(Official Seal)	North Carolina, _____ County
	I, _____, a Notary Public for _____ County, North Carolina, certify that
	_____ Tory Frink _____ personally came before me this day and acknowledged that she is the CLERK of the Alamance _____ COUNTY BOARD OF COMMISSIONERS, and that by authority duly given, the foregoing instrument was signed in its name by its CHAIRMAN of the Alamance _____ COUNTY BOARD OF COMMISSIONERS, sealed with its corporate seal, and attested by Tory Frink _____ as its CLERK.
	Witness my hand and official seal this the _____ day of _____, 20 ____ .
	_____ Notary Public
	My commission expires: _____

**AGREEMENT FOR ENTRY – SETTLEMENT
WITH PERMANENT UTILITY EASEMENT RIGHTS**

Prepared By: Janice Geromo

RETURN TO: Carolina Land Acquisitions
104 East Vance Street
Zebulon, NC 27597

STATE OF NORTH CAROLINA TIP/PARCEL NO.: U-6014 048

Alamance COUNTY WBS ELEMENT 47159.2.1

THIS AGREEMENT made this _____ of _____, 2024, by
Alamance County
124 West Elm Street Graham, North Carolina 27253
(hereinafter referred to as "Owners"); and the Department of Transportation, an Agency of the State of North Carolina (hereinafter referred to as the "Department");

WITNESSETH

It is hereby acknowledged that by instrument dated _____, the undersigned Owners reached an agreement with the Department to settle the right of way claim for the highway project for the WBS Element referenced above. This instrument includes a description of property rights to be conveyed to the Department in fee simple and/or by easement. The property to be conveyed is further delineated upon the plans for this highway project.

By execution of this Agreement, the undersigned Owners hereby agree and consent to allow the Department, its employees, officials, agents, assigns, and contractors, as well as utility companies and all others deemed necessary by the Department, to enter upon that property to be conveyed to the Department for the purpose of carrying out the work, construction, utility relocations or utility encroachments for this highway project. It is expressly understood that this right of entry shall not be deemed a trespass on, or taking of, the Owners' property. The OWNERS DO HEREBY EXPRESSLY WAIVE any and all claims arising from any entry made pursuant to this agreement and being in the nature of a trespass, taking, or an inverse condemnation. This waiver applies to the Department, its employees, officials, contractors, agents, assigns and/or licensees, as well as to utility companies and all others deemed necessary by the Department to enter the property for the purposes set forth herein.

It is understood and agreed that this Agreement includes the right to use the Permanent Utility Easement, if any, shown on the DEPARTMENT's plans for the installation and maintenance of utilities, and for all purposes for which the DEPARTMENT is authorized by law to subject same. The Department and its agents, assigns, and licensees (including, without limitation, public utility companies) shall have the right to construct and maintain in a proper manner in, upon and through said premises utility line or lines with all necessary pipes, poles and appurtenances, together with the right at all times to enter said premises for the purpose of inspecting said utility lines and making all necessary repairs and alterations thereon; together with the right to cut away and keep clear of said utility lines, all trees and other obstructions that may in any way endanger or interfere with the proper maintenance and operation of the same with the right at all times of ingress, egress and regress.

This Agreement terminates upon recordation of the deed conveying the above-referenced right of way and/or easement(s), or upon the recording of a Memorandum of Action as provided in Article 9, Chapter 136 of the General Statutes of North Carolina.

TIP/PARCEL NO.: U-6014 048 COUNTY: Alamance

IN WITNESS WHEREOF, GRANTOR, pursuant to a resolution dated _____, has caused this instrument to be signed in its corporate name by its CHAIRMAN OF THE ALAMANCE COUNTY BOARD OF COMMISSIONERS, its corporate seal hereto affixed, and attested by its CLERK OF THE ALAMANCE COUNTY BOARD OF COMMISSIONERS, by order of the ALAMANCE COUNTY COMMISSIONERS, this the day and year first above written.

ALAMANCE COUNTY, NORTH CAROLINA

(CORPORATE SEAL)

BY: _____ (SEAL)
John P. Paisley, Chairman of County Board of Commissioners

ATTEST:

Tory Frink, Clerk of County Board of Commissioners

ACCEPTED FOR THE DEPARTMENT OF TRANSPORTATION BY:

(Official Seal)	North Carolina, _____ County
	I, _____, a Notary Public for _____ County, North Carolina, certify that
	_____ Tory Frink _____ personally came before me this day and acknowledged that she is the CLERK of the Alamance _____ COUNTY BOARD OF COMMISSIONERS, and that by authority duly given, the foregoing instrument was signed in its name by its CHAIRMAN of the <u>Alamance</u> _____ COUNTY BOARD OF COMMISSIONERS, sealed with its corporate seal, and attested by _____ Tory Frink _____ as its CLERK.
	Witness my hand and official seal this the _____ day of _____, 20 ____ .
	_____ Notary Public
	My commission expires: _____

**AGREEMENT FOR ENTRY – SETTLEMENT
WITH PERMANENT UTILITY EASEMENT RIGHTS**

Prepared By: Janice Geromo

RETURN TO: Carolina Land Acquisitions
104 East Vance Street
Zebulon, NC 27597

STATE OF NORTH CAROLINA TIP/PARCEL NO.: U-6014 065
Alamance COUNTY WBS ELEMENT 47159.2.1

THIS AGREEMENT made this _____ of _____, 2024, by
Alamance County
124 West Elm Street Graham, North Carolina 27253
(hereinafter referred to as "Owners"); and the Department of Transportation, an Agency of the State of
North Carolina (hereinafter referred to as the "Department");

WITNESSETH

It is hereby acknowledged that by instrument dated _____, the undersigned Owners reached an agreement with the Department to settle the right of way claim for the highway project for the WBS Element referenced above. This instrument includes a description of property rights to be conveyed to the Department in fee simple and/or by easement. The property to be conveyed is further delineated upon the plans for this highway project.

By execution of this Agreement, the undersigned Owners hereby agree and consent to allow the Department, its employees, officials, agents, assigns, and contractors, as well as utility companies and all others deemed necessary by the Department, to enter upon that property to be conveyed to the Department for the purpose of carrying out the work, construction, utility relocations or utility encroachments for this highway project. It is expressly understood that this right of entry shall not be deemed a trespass on, or taking of, the Owners' property. The OWNERS DO HEREBY EXPRESSLY WAIVE any and all claims arising from any entry made pursuant to this agreement and being in the nature of a trespass, taking, or an inverse condemnation. This waiver applies to the Department, its employees, officials, contractors, agents, assigns and/or licensees, as well as to utility companies and all others deemed necessary by the Department to enter the property for the purposes set forth herein.

It is understood and agreed that this Agreement includes the right to use the Permanent Utility Easement, if any, shown on the DEPARTMENT's plans for the installation and maintenance of utilities, and for all purposes for which the DEPARTMENT is authorized by law to subject same. The Department and its agents, assigns, and licensees (including, without limitation, public utility companies) shall have the right to construct and maintain in a proper manner in, upon and through said premises utility line or lines with all necessary pipes, poles and appurtenances, together with the right at all times to enter said premises for the purpose of inspecting said utility lines and making all necessary repairs and alterations thereon; together with the right to cut away and keep clear of said utility lines, all trees and other obstructions that may in any way endanger or interfere with the proper maintenance and operation of the same with the right at all times of ingress, egress and regress.

This Agreement terminates upon recordation of the deed conveying the above-referenced right of way and/or easement(s), or upon the recording of a Memorandum of Action as provided in Article 9, Chapter 136 of the General Statutes of North Carolina.

TIP/PARCEL NO.: U-6014 065 COUNTY: Alamance

IN WITNESS WHEREOF, GRANTOR, pursuant to a resolution dated _____, has caused this instrument to be signed in its corporate name by its CHAIRMAN OF THE ALAMANCE COUNTY BOARD OF COMMISSIONERS, its corporate seal hereto affixed, and attested by its CLERK OF THE ALAMANCE COUNTY BOARD OF COMMISSIONERS, by order of the ALAMANCE COUNTY COMMISSIONERS, this the day and year first above written.

ALAMANCE COUNTY, NORTH CAROLINA

(CORPORATE SEAL)

BY: _____ (SEAL)

Chairman of County Board of Commissioners

ATTEST: _____

Clerk of County Board of Commissioners

ACCEPTED FOR THE DEPARTMENT OF TRANSPORTATION BY:

(Official Seal)	North Carolina, _____ County
	I, _____, a Notary Public for _____ County, North Carolina, certify that
	Meredith Edwards _____ personally came before me this day and acknowledged that she is the CLERK of the Alamance _____ COUNTY BOARD OF COMMISSIONERS, and that by authority duly given, the foregoing instrument was signed in its name by its CHAIRMAN of the Alamance _____ COUNTY BOARD OF COMMISSIONERS, sealed with its corporate seal, and attested by Meredith Edwards _____ as its CLERK.
	Witness my hand and official seal this the _____ day of _____, 20 ____.
	_____ Notary Public
	My commission expires: _____



Alamance County Board of Commissioners

ACTION ITEM AGENDA ITEM

MEETING DATE: 10/7/2024

DATE SUBMITTED: 9/27/2024

FROM: Aimee Perkins

DEPT: Tax

AGENDA TITLE: Tax Refunds, Releases, and Extensions Sept 2024

TO: Alamance County Board of Commissioners

ISSUE/ACTION REQUESTED:

Approval of Tax Refunds, Releases and Elderly, Disabled Exemptions: Elderly Disabled Extensions.

BACKGROUND/PURPOSE OF REQUEST:

- Daybreak Assisted Living - The City of Burlington has this one under foreclosure with a \$90,000 demolition fee attached
- Q Piedmont – Bankruptcy Debt Closed in 2014 Personal Property debt
- Holt Sublimation Holdings- Bankruptcy Debt Closed in 2015 Personal Property Debt
- The Challenge of NC Inc – Personal Property Debt Sold in 2014
- Norris Carl Construction Co - Personal Property Bankruptcy Debt

RECOMMENDATION:

Staff recommends the Board Review information

ATTACHMENTS:

Tax Refunds, Releases and Exemption-Extensions Sept 2024

DATE 9/27/24
 TIME 10:55:49
 USER APERKINS

BOARD REVIEW OF CORRECTED RECEIPTS REPORT
 ALAMANCE COUNTY
 DEPOSIT DATES 9/06/2024 THROUGH 9/27/2024

PAGE 1
 PROG# CL2182

YEAR	TAXPAYER NAME	DEPOSIT DATE	RECEIPT	DIST	REAL	PERSONAL	M VEH	MV FEE	S WASTE	REASON	ABTCD
2012	CASSIDY ANGELA RANA	9/11/2024	1930105	11			9.60			UNCOLLECTABLE	10YWO
2012	JONES JORSHONICA RAJELE	9/16/2024	3788453	12			4.30			UNCOLLECTABLE	10YWO
2012	RESTIVO ANTHONY ALLEN	9/11/2024	1945158	34			7.35			UNCOLLECTABLE	10YWO
2012	WRIGHT LAQUETTA MICHELLE	9/16/2024	3788452	12			19.21			UNCOLLECTABLE	10YWO
2012	BRAITHWAITE ELAINE	9/16/2024	3788454	12			44.23			UNCOLLECTABLE	10YWO
2012	CLARK SHANTANA RAQUEL	9/11/2024	2086474	12			28.49			UNCOLLECTABLE	10YWO

** YEAR TOTALS **

113.18

2013	ALSTON HUBERT DONNEL HEIRS	9/11/2024	2230766	12	243.66					UNCOLLECTABLE	10YWO
2013	BRELL LLP	9/11/2024	2240284	12	91.80					UNCOLLECTABLE	10YWO
2013	BURTON MARGARET CLAPP	9/11/2024	2271914	12	52.79					UNCOLLECTABLE	10YWO
2013	CHRISP HOWARD C	9/11/2024	2263661	12	52.79					UNCOLLECTABLE	10YWO
2013	CRAWFORD W M HEIRS	9/11/2024	2281104	43	85.26					UNCOLLECTABLE	10YWO
2013	CRAWFORD W M HEIRS	9/11/2024	2281105	183	190.15					UNCOLLECTABLE	10YWO
2013	DAYBREAK ASSISTED LIVING OF	9/11/2024	2245598	12	1885.26					UNCOLLECTABLE	10YWO
2013	EMPIRE HOMES INC	9/11/2024	2222754	34	158.13					UNCOLLECTABLE	10YWO
2013	EMPIRE HOMES INC	9/11/2024	2222755	34	158.13					UNCOLLECTABLE	10YWO
2013	FREEMAN JOHN R	9/11/2024	2238005	12	29.38					UNCOLLECTABLE	10YWO
2013	FREEMAN JOHN R	9/11/2024	2238006	11	62.42					UNCOLLECTABLE	10YWO
2013	FREEMAN JOHN R	9/11/2024	2262066	12	81.00					UNCOLLECTABLE	10YWO
2013	JEFFREYS DAISY B HEIRS	9/11/2024	2254977	12	52.79					UNCOLLECTABLE	10YWO
2013	LASALLE BANK	9/11/2024	2200346	11	68.85					UNCOLLECTABLE	10YWO
2013	MILES HATTIE M HEIRS	9/11/2024	2192833	12	516.03					UNCOLLECTABLE	10YWO
2013	NILES REGINALD HEIRS ETAL	9/11/2024	2200246	12	68.85					UNCOLLECTABLE	10YWO
2013	TAYLOR VEATRICE D	9/11/2024	2196254	12	481.71					UNCOLLECTABLE	10YWO
2013	THOMAS MARY C ETAL	9/11/2024	2283389	12	68.85					UNCOLLECTABLE	10YWO
2013	THOMAS MARY C ETAL	9/11/2024	2283390	12	68.85					UNCOLLECTABLE	10YWO
2013	THOMAS MARY C ETAL	9/11/2024	2283391	12	68.85					UNCOLLECTABLE	10YWO
2013	THOMAS MARY C ETAL	9/11/2024	2283392	12	68.85					UNCOLLECTABLE	10YWO

** YEAR TOTALS **

4554.40

2014	PROCTOR BONNIE ALLEN	9/19/2024	2460163	34		9.74				MASS ABATEMENT B	10YWO
2014	JONES ROBERT L	9/19/2024	2460596	44		33.19				MASS ABATEMENT B	10YWO
2014	MCCLURE DONNIE RAY	9/19/2024	2461179	35			5.96			MASS ABATEMENT B	10YWO
2014	PROCTOR BONNIE ALLEN	9/19/2024	2460162	34		9.13				MASS ABATEMENT B	10YWO
2014	CLAY TIM E	9/19/2024	2358644	183		24.24				MASS ABATEMENT B	10YWO
2014	HAITH WALTER EDWARD	9/19/2024	2460978	45		10.22				MASS ABATEMENT B	10YWO
2014	JONES ROBERT L	9/19/2024	2460592	44		28.81				MASS ABATEMENT B	10YWO
2014	OLIVER JONIA ANITA	9/19/2024	2359068	12			8.47			MASS ABATEMENT B	10YWO
2014	PROCTOR BONNIE ALLEN	9/19/2024	2460161	34		8.52				MASS ABATEMENT B	10YWO
2014	CLAY TIM E	9/19/2024	2358643	183		18.22				MASS ABATEMENT B	10YWO
2014	HAITH WALTER EDWARD	9/19/2024	2460979	45		8.53				MASS ABATEMENT B	10YWO
2014	JONES ROBERT L	9/19/2024	2460591	44		24.93				MASS ABATEMENT B	10YWO
2014	KELLIHAN ROMAN SHAN CHARLES	9/19/2024	2461039	13			10.90			MASS ABATEMENT B	10YWO
2014	PROCTOR BONNIE ALLEN	9/19/2024	2460160	34		7.96				MASS ABATEMENT B	10YWO
2014	HAITH WALTER EDWARD	9/19/2024	2460980	45		7.28				MASS ABATEMENT B	10YWO
2014	JONES ROBERT L	9/19/2024	2460590	44		23.08				MASS ABATEMENT B	10YWO
2014	MCCLURE DONNIE RAY	9/19/2024	2461180	35			13.27			MASS ABATEMENT B	10YWO
2014	PROCTOR BONNIE ALLEN	9/19/2024	2460159	34		7.59				MASS ABATEMENT B	10YWO
2014	Q PIEDMONT RESTAURANTS	9/19/2024	2460801	12		1358.68				MASS ABATEMENT B	10YWO

DATE 9/27/24
 TIME 10:55:49
 USER APERKINS

BOARD REVIEW OF CORRECTED RECEIPTS REPORT
 ALAMANCE COUNTY
 DEPOSIT DATES 9/06/2024 THROUGH 9/27/2024

PAGE 2
 PROG# CL2182

TAX YEAR	TAXPAYER NAME	DEPOSIT DATE	RECEIPT	DIST	REAL	PERSONAL	M VEH	MV FEE	S WASTE	REASON	ABTCD
2014	ACENCIO MASILVIA	9/19/2024	2442510	11		5.83				MASS ABATEMENT	B 10YWO
2014	ACENCIO PEDRO	9/19/2024	2384858	11		80.92				MASS ABATEMENT	B 10YWO
2014	AFFORDABLE QUICK STRIP	9/19/2024	2364420	16		79.53				MASS ABATEMENT	B 10YWO
2014	AFFORDABLE QUICK STRIP	9/19/2024	2364421	16		37.31				MASS ABATEMENT	B 10YWO
2014	AGUILAR EFRAIN	9/19/2024	2390121	11		57.66				MASS ABATEMENT	B 10YWO
2014	AGUILAR USBALDO	9/19/2024	2443862	11		10.37				MASS ABATEMENT	B 10YWO
2014	AIRNET SYSTEMS INC	9/19/2024	2460815	10		682.12				MASS ABATEMENT	B 10YWO
2014	ALBRIGHT LINWOOD L	9/19/2024	2456101	31		45.22				MASS ABATEMENT	B 10YWO
2014	ALEXANDER CATHY MARIE	9/19/2024	2443845	37		47.44				MASS ABATEMENT	B 10YWO
2014	ALLEN CRYSTAL	9/19/2024	2384735	34		8.64				MASS ABATEMENT	B 10YWO
2014	ALLEN MARION BOBBY ESTATE	9/19/2024	2456935	40		6.71				MASS ABATEMENT	B 10YWO
2014	ALLIANCE BUILDING & DEV LLC	9/19/2024	1407	414		38.03				MASS ABATEMENT	B 10YWO
2014	ALLIANCE BUILDING & DEV LLC	9/19/2024	3789184	14	41.14					MASS ABATEMENT	B 10YWO
2014	ALLISON AMY	9/19/2024	2372643	31		6.82				MASS ABATEMENT	B 10YWO
2014	ALLISON HOWARD N	9/19/2024	2370845	12		124.48				MASS ABATEMENT	B 10YWO
2014	ALLISON JAMES CRAIG	9/19/2024	2378807	46		79.06				MASS ABATEMENT	B 10YWO
2014	ALLISON ROBERT KEITH	9/19/2024	2372642	31		6.82				MASS ABATEMENT	B 10YWO
2014	ALLISON ROBERT KEITH JR	9/19/2024	2375133	34		19.32				MASS ABATEMENT	B 10YWO
2014	ALSTON CECILIA ALSTON	9/19/2024	2392262	12		16.15				MASS ABATEMENT	B 10YWO
2014	ALSTON CHERYL	9/19/2024	2445180	31	143.63					MASS ABATEMENT	B 10YWO
2014	ALSTON HUBERT DONNEL HEIRS	9/19/2024	2407091	12	239.15					MASS ABATEMENT	B 10YWO
2014	ALTAMIRANO LUIS	9/19/2024	2379628	34		164.76				MASS ABATEMENT	B 10YWO
2014	ALVARADO ODILON	9/19/2024	2456847	183		49.30				MASS ABATEMENT	B 10YWO
2014	AMAYA ROLANDO CALVO	9/19/2024	2377370	11		5.78				MASS ABATEMENT	B 10YWO
2014	AMERICAN KITCHEN CORPORATION	9/19/2024	2375447	41		.47				MASS ABATEMENT	B 10YWO
2014	AMERICAN KITCHEN CORPORATION	9/19/2024	2375448	41		23.31				MASS ABATEMENT	B 10YWO
2014	AMERICAN KITCHEN CORPORATION	9/19/2024	2375449	41		18.27				MASS ABATEMENT	B 10YWO
2014	AMERICAN KITCHEN CORPORATION	9/19/2024	2375450	41		19.64				MASS ABATEMENT	B 10YWO
2014	AMERICAN KITCHEN CORPORATION	9/19/2024	2375451	41		.35				MASS ABATEMENT	B 10YWO
2014	ANDERSON RAYMOND	9/19/2024	2384798	43		101.53				MASS ABATEMENT	B 10YWO
2014	ANDERSON WELLS MARBLE	9/19/2024	2422884	12		24.96				MASS ABATEMENT	B 10YWO
2014	ANDERSON WELLS MARBLE	9/19/2024	2422885	12		.96				MASS ABATEMENT	B 10YWO
2014	ANDERSON WELLS MARBLE	9/19/2024	2422886	12		.62				MASS ABATEMENT	B 10YWO
2014	ANDERSON WELLS MARBLE	9/19/2024	2422887	12		.73				MASS ABATEMENT	B 10YWO
2014	ANDERSON WELLS MARBLE	9/19/2024	2422888	12		3.25				MASS ABATEMENT	B 10YWO
2014	APPLE TERRY JAMES	9/19/2024	2373074	41		5.43				MASS ABATEMENT	B 10YWO
2014	APPLE TERRY JAMES	9/19/2024	2373075	41		4.52				MASS ABATEMENT	B 10YWO
2014	AQUILA CESARIO	9/19/2024	2379766	183		11.06				MASS ABATEMENT	B 10YWO
2014	AQUILA EFRAIN MOCHURA	9/19/2024	2374979	12		68.09				MASS ABATEMENT	B 10YWO
2014	ARELLANO NOE M	9/19/2024	2375151	36		8.51				MASS ABATEMENT	B 10YWO
2014	ARERALO MARIA	9/19/2024	2390174	16		78.65				MASS ABATEMENT	B 10YWO
2014	ARNZEN THEODORE EUGENE II	9/19/2024	2359646	40		4.53				MASS ABATEMENT	B 10YWO
2014	ARROYO ROBIN	9/19/2024	2460109	12		5.83				MASS ABATEMENT	B 10YWO
2014	AUDI COM LLC	9/19/2024	2379099	12		2.49				MASS ABATEMENT	B 10YWO
2014	AUDI COM LLC	9/19/2024	2379100	12		3.05				MASS ABATEMENT	B 10YWO
2014	AUSTIN DANIELLE	9/19/2024	2459521	43		59.70				MASS ABATEMENT	B 10YWO
2014	AVELINO HECTOR ORTIZ	9/19/2024	2375055	183		129.12				MASS ABATEMENT	B 10YWO
2014	AVILES ALBERTANO	9/19/2024	2390182	16		11.11				MASS ABATEMENT	B 10YWO
2014	B G DRYWALL CONTRACTORS INC	9/19/2024	2450083	11	126.69					MASS ABATEMENT	B 10YWO
2014	BAHENA SILIVERO ALFONSO	9/19/2024	2379652	11		5.83				MASS ABATEMENT	B 10YWO
2014	BAKONA MARLEN	9/19/2024	2384730	36		14.15				MASS ABATEMENT	B 10YWO
2014	BALDWIN BETTY	9/19/2024	2456591	12		7.46				MASS ABATEMENT	B 10YWO

DATE 9/27/24
 TIME 10:55:49
 USER APERKINS

BOARD REVIEW OF CORRECTED RECEIPTS REPORT
 ALAMANCE COUNTY
 DEPOSIT DATES 9/06/2024 THROUGH 9/27/2024

PAGE 3
 PROG# CL2182

YEAR	TAXPAYER NAME	DEPOSIT DATE	RECEIPT	DIST	REAL	PERSONAL	M VEH	MV FEE	S WASTE	REASON	ABTCD
2014	BALL NATHAN	9/19/2024	2366178	35		34.63				MASS ABATEMENT	B 10YWO
2014	BALL NATHAN	9/19/2024	2366179	35		4.62				MASS ABATEMENT	B 10YWO
2014	BALTAZAR ROBERTO LEON	9/19/2024	3789174	34		11.47				MASS ABATEMENT	B 10YWO
2014	BALTIZAR EVARISTA CECILIO	9/19/2024	2379638	11		15.10				MASS ABATEMENT	B 10YWO
2014	BAR MAR Y SOL	9/19/2024	2377724	12		4.31				MASS ABATEMENT	B 10YWO
2014	BARBER J R	9/19/2024	2367896	33		21.76				MASS ABATEMENT	B 10YWO
2014	BARBER RAYMOND	9/19/2024	2390216	31		103.46				MASS ABATEMENT	B 10YWO
2014	BARE EARL D/ROBIN	9/19/2024	2442470	33		17.67				MASS ABATEMENT	B 10YWO
2014	BARTS TIMOTHY LAYNE	9/19/2024	2384381	46		48.54				MASS ABATEMENT	B 10YWO
2014	BASS RICHARD W/TERESA	9/19/2024	2432602	44		53.25				MASS ABATEMENT	B 10YWO
2014	BCBG MAX AZRIA GROUP #502	9/19/2024	2374769	14		55.55				MASS ABATEMENT	B 10YWO
2014	BECERRA ANTONIO	9/19/2024	2371266	41		75.39				MASS ABATEMENT	B 10YWO
2014	BELL WILLIAM	9/19/2024	2444674	183	204.42					MASS ABATEMENT	B 10YWO
2014	BELTRAN CELIA MORALES	9/19/2024	2384760	41		7.16				MASS ABATEMENT	B 10YWO
2014	BERRY BOBBY MAC TRUST	9/19/2024	2456459	35		65.88				MASS ABATEMENT	B 10YWO
2014	BERRY BOBBY MAC TRUST	9/19/2024	2456460	35		114.10				MASS ABATEMENT	B 10YWO
2014	BETRAN REYMUNDO	9/19/2024	2375186	36		7.04				MASS ABATEMENT	B 10YWO
2014	BEVERLY TIMOTHY J	9/19/2024	2373884	34		49.37				MASS ABATEMENT	B 10YWO
2014	BHBS CORP	9/19/2024	2644	414		72.50				MASS ABATEMENT	B 10YWO
2014	BHBS CORP	9/19/2024	2420735	14		78.42				MASS ABATEMENT	B 10YWO
2014	BICKFORD CHAD RUSSELL	9/19/2024	2387797	191		3.04				MASS ABATEMENT	B 10YWO
2014	BIGELOW REATHER T	9/19/2024	2454836	12		16.62				MASS ABATEMENT	B 10YWO
2014	BIGELOW STEPHINE	9/19/2024	2384580	45		96.94				MASS ABATEMENT	B 10YWO
2014	BIZI KIDZ INC	9/19/2024	2376700	12		16.69				MASS ABATEMENT	B 10YWO
2014	BIZI KIDZ INC	9/19/2024	2376701	12		11.28				MASS ABATEMENT	B 10YWO
2014	BLACKWELL FAIGER M	9/19/2024	2453975	12		.73				MASS ABATEMENT	B 10YWO
2014	BLACKWELL FAIGER M	9/19/2024	2453976	12		2.97				MASS ABATEMENT	B 10YWO
2014	BLACKWELL JAY	9/19/2024	2390309	31		6.82				MASS ABATEMENT	B 10YWO
2014	BLAETZ PETER T	9/19/2024	2383748	12	5.98					MASS ABATEMENT	B 10YWO
2014	BLALOCK WILLIAM SHANE	9/19/2024	2375231	41		10.10				MASS ABATEMENT	B 10YWO
2014	BLYTHE DAVID EWART JR	9/19/2024	2381992	40		8.32				MASS ABATEMENT	B 10YWO
2014	BOLING JOSH	9/19/2024	2384845	12		80.92				MASS ABATEMENT	B 10YWO
2014	BOLTON JEANNETTE	9/19/2024	2457570	12		16.45				MASS ABATEMENT	B 10YWO
2014	BONAUDI MICHAEL HENRY	9/19/2024	2365442	36		18.45				MASS ABATEMENT	B 10YWO
2014	BORIPHET ANUCHA	9/19/2024	2400006	11		2.51				MASS ABATEMENT	B 10YWO
2014	BORIPHET ANUCHA	9/19/2024	2400007	11		3.50				MASS ABATEMENT	B 10YWO
2014	BOWSER FRED A	9/19/2024	2402374	12		3.38				MASS ABATEMENT	B 10YWO
2014	BOWSER IRVING LEE	9/19/2024	2411827	12		11.78				MASS ABATEMENT	B 10YWO
2014	BR ROBERT'S COLLISION & BODY S	9/19/2024	2418581	40		15.95				MASS ABATEMENT	B 10YWO
2014	BR ROBERT'S COLLISION & BODY S	9/19/2024	2418582	40		1.01				MASS ABATEMENT	B 10YWO
2014	BR ROBERT'S COLLISION & BODY S	9/19/2024	2418583	40		.43				MASS ABATEMENT	B 10YWO
2014	BRADSHAW WILLIE MAE HEIRS	9/19/2024	2447446	35	7.80					MASS ABATEMENT	B 10YWO
2014	BRANDON SHEILA	9/19/2024	2433013	12		87.27				MASS ABATEMENT	B 10YWO
2014	BRAVO LUCIA	9/19/2024	2390069	12		88.44				MASS ABATEMENT	B 10YWO
2014	BRELL LLP	9/19/2024	2416037	12	90.10					MASS ABATEMENT	B 10YWO
2014	BRIGHT DARRELL WAYNE	9/19/2024	2405670	34		8.43				MASS ABATEMENT	B 10YWO
2014	BRIGHT DARRELL WAYNE	9/19/2024	2405671	34		7.88				MASS ABATEMENT	B 10YWO
2014	BROWN BARBARA	9/19/2024	2371258	33		40.85				MASS ABATEMENT	B 10YWO
2014	BURGESS TAMMY RENEE	9/19/2024	2366815	35		15.96				MASS ABATEMENT	B 10YWO
2014	BURKE REALTY OF ALAMANCE	9/19/2024	2403753	11		11.20				MASS ABATEMENT	B 10YWO
2014	BURKE REALTY OF ALAMANCE	9/19/2024	2403754	11		.88				MASS ABATEMENT	B 10YWO
2014	BURKE REALTY OF ALAMANCE	9/19/2024	2403755	11		.55				MASS ABATEMENT	B 10YWO

DATE 9/27/24
 TIME 10:55:49
 USER APERKINS

BOARD REVIEW OF CORRECTED RECEIPTS REPORT
 ALAMANCE COUNTY
 DEPOSIT DATES 9/06/2024 THROUGH 9/27/2024

PAGE 4
 PROG# CL2182

YEAR	TAXPAYER NAME	DEPOSIT DATE	RECEIPT	DIST	REAL	PERSONAL	M VEH	MV FEE	S WASTE	REASON	ABTCD
2014	BURLINGTON AUTO BUYERS	9/19/2024	2360119	12		11.66				MASS ABATEMENT B	10YWO
2014	BURLINGTON AUTO BUYERS	9/19/2024	2360120	12		9.21				MASS ABATEMENT B	10YWO
2014	BURLINGTON MEDICAL PRACTICE PA	9/19/2024	2448453	12		106.58				MASS ABATEMENT B	10YWO
2014	BURLINGTON MEDICAL PRACTICE PA	9/19/2024	2448454	12		25.93				MASS ABATEMENT B	10YWO
2014	BURLINGTON MEDICAL PRACTICE PA	9/19/2024	2448455	12		26.86				MASS ABATEMENT B	10YWO
2014	BURLINGTON MEDICAL PRACTICE PA	9/19/2024	2448456	12		1.75				MASS ABATEMENT B	10YWO
2014	BURTON MARGARET CLAPP	9/19/2024	2445938	12	51.81					MASS ABATEMENT B	10YWO
2014	BUTLER TOMMIE E	9/19/2024	2426188	44		6.88				MASS ABATEMENT B	10YWO
2014	BUTLER TOMMIE ELMER	9/19/2024	2410328	44		1.44				MASS ABATEMENT B	10YWO
2014	BUTLER TOMMIE ELMER	9/19/2024	2410329	44		1.96				MASS ABATEMENT B	10YWO
2014	BUTLER TOMMIE ELMER	9/19/2024	2410330	44		3.44				MASS ABATEMENT B	10YWO
2014	CABADA MARIA	9/19/2024	2367894	11		33.41				MASS ABATEMENT B	10YWO
2014	CALERO STEVEN & JUDY BARNETT	9/19/2024	2422859	36		40.13				MASS ABATEMENT B	10YWO
2014	CALVO ROCIO	9/19/2024	2390324	36		10.99				MASS ABATEMENT B	10YWO
2014	CAMPBELL TOMMY LEE	9/19/2024	2360444	12		5.83				MASS ABATEMENT B	10YWO
2014	CAMPBELL TOMMY LEE	9/19/2024	2360445	12		1.75				MASS ABATEMENT B	10YWO
2014	CAMPOS ESTHER OROZCO	9/19/2024	2367903	41		12.98				MASS ABATEMENT B	10YWO
2014	CANDELARIO JARAMILLO M	9/19/2024	2384605	12		18.60				MASS ABATEMENT B	10YWO
2014	CANO JOSE L	9/19/2024	2375051	31		79.65				MASS ABATEMENT B	10YWO
2014	CARBAJAL MIGUEL SECUNDINO	9/19/2024	2376463	11		12.01				MASS ABATEMENT B	10YWO
2014	CAROLINA BODY SHAPERS	9/19/2024	2362022	41		22.58				MASS ABATEMENT B	10YWO
2014	CAROLINA BODY SHAPERS	9/19/2024	2362023	41		.18				MASS ABATEMENT B	10YWO
2014	CARRILLO MARIA	9/19/2024	2379798	181		10.45				MASS ABATEMENT B	10YWO
2014	CARROLL DUSTIN LEE	9/19/2024	2385161	31		6.82				MASS ABATEMENT B	10YWO
2014	CARROLL HEATHER L	9/19/2024	3789185	31	1.47					MASS ABATEMENT B	10YWO
2014	CARROLL KENNETH WAYNE	9/19/2024	2424231	44		8.18				MASS ABATEMENT B	10YWO
2014	CARROLL KENNETH WAYNE	9/19/2024	2424232	44		1.23				MASS ABATEMENT B	10YWO
2014	CARTER CHERYL RANDOLPH	9/19/2024	2364119	35		22.41				MASS ABATEMENT B	10YWO
2014	CARTER ROBERT L JR	9/19/2024	2392555	35		6.71				MASS ABATEMENT B	10YWO
2014	CASTANEDA MARINA HUERTA	9/19/2024	2442891	11		23.03				MASS ABATEMENT B	10YWO
2014	CASTELANOS GUADALUPE	9/19/2024	2390188	12		88.44				MASS ABATEMENT B	10YWO
2014	CASTENDA JOSE FERNANDO	9/19/2024	2449944	12		53.05				MASS ABATEMENT B	10YWO
2014	CASTENEDA ELISEIDA	9/19/2024	2390490	12		33.41				MASS ABATEMENT B	10YWO
2014	CASTILLO GILMA	9/19/2024	2384865	183		15.92				MASS ABATEMENT B	10YWO
2014	CASTILLO SUSANA	9/19/2024	2371259	41		7.16				MASS ABATEMENT B	10YWO
2014	CASTRO OSBALDO D	9/19/2024	2442897	41		47.48				MASS ABATEMENT B	10YWO
2014	CATES WESLEY	9/19/2024	2455840	44		32.04				MASS ABATEMENT B	10YWO
2014	CAULDER LESLIE SAMUEL	9/19/2024	2449947	11		5.83				MASS ABATEMENT B	10YWO
2014	CENTEX HOMES	9/19/2024	2437189	14	135.15					MASS ABATEMENT B	10YWO
2014	CENTEX HOMES	9/19/2024	2437192	14	19.88					MASS ABATEMENT B	10YWO
2014	CENTEX HOMES	9/19/2024	2437196	14	19.88					MASS ABATEMENT B	10YWO
2014	CHAVEZ ALEJANDO/GONZALEZ SARAI	9/19/2024	2379939	11		9.56				MASS ABATEMENT B	10YWO
2014	CHAVEZ ANTONIO	9/19/2024	2390319	36		9.30				MASS ABATEMENT B	10YWO
2014	CHAVEZ SANDRA LILA	9/19/2024	2443692	11		49.68				MASS ABATEMENT B	10YWO
2014	CHEEK THOMAS EMMETT	9/19/2024	2359887	11		6.15				MASS ABATEMENT B	10YWO
2014	CHEEK THOMAS EMMETT	9/19/2024	2359888	11		4.17				MASS ABATEMENT B	10YWO
2014	CHILDRESS KANNEN	9/19/2024	2370813	34		13.76				MASS ABATEMENT B	10YWO
2014	CLARIDA CLARENCE HUBERT	9/19/2024	2455991	44		6.88				MASS ABATEMENT B	10YWO
2014	CLARK JAMES L	9/19/2024	2456655	40		24.66				MASS ABATEMENT B	10YWO
2014	CLARK JAMES LARRY	9/19/2024	2456867	44		3.44				MASS ABATEMENT B	10YWO
2014	CLAYTON DONNIE WAYNE	9/19/2024	2368411	12		.99				MASS ABATEMENT B	10YWO
2014	CLAYTON DONNIE WAYNE	9/19/2024	2368412	12		2.24				MASS ABATEMENT B	10YWO

DATE 9/27/24
 TIME 10:55:49
 USER APERKINS

BOARD REVIEW OF CORRECTED RECEIPTS REPORT
 ALAMANCE COUNTY
 DEPOSIT DATES 9/06/2024 THROUGH 9/27/2024

PAGE 5
 PROG# CL2182

YEAR	TAXPAYER NAME	DEPOSIT DATE	RECEIPT	DIST	REAL	PERSONAL	M VEH	MV FEE	S WASTE	REASON	ABTCD
2014	CLINKSCALES SARAH	9/19/2024	2443148	46		48.21				MASS ABATEMENT	B 10YWO
2014	COBB JEFFREY TYLER	9/19/2024	4581	414		.78				MASS ABATEMENT	B 10YWO
2014	COBB MICHAEL S	9/19/2024	2877	414		19.29				MASS ABATEMENT	B 10YWO
2014	COBLE RICK	9/19/2024	2379634	45		7.76				MASS ABATEMENT	B 10YWO
2014	COHN JOANNE & EMMANUEL	9/19/2024	2391076	12		23.90				MASS ABATEMENT	B 10YWO
2014	COLDWATER CREEK INC	9/19/2024	2361956	12		42.25				MASS ABATEMENT	B 10YWO
2014	COLDWATER CREEK INC	9/19/2024	2361957	12		383.69				MASS ABATEMENT	B 10YWO
2014	COLDWATER CREEK INC	9/19/2024	2361958	12		16.06				MASS ABATEMENT	B 10YWO
2014	COLDWATER CREEK INC	9/19/2024	2361959	12		360.42				MASS ABATEMENT	B 10YWO
2014	COLDWATER CREEK INC	9/19/2024	2361960	12		2.65				MASS ABATEMENT	B 10YWO
2014	COLDWATER CREEK US INC	9/19/2024	4385	414		313.60				MASS ABATEMENT	B 10YWO
2014	COLDWATER CREEK US INC	9/19/2024	2374612	14		16.83				MASS ABATEMENT	B 10YWO
2014	COLDWATER CREEK US INC	9/19/2024	2374613	14		239.05				MASS ABATEMENT	B 10YWO
2014	COLDWATER CREEK US INC	9/19/2024	2374614	14		45.71				MASS ABATEMENT	B 10YWO
2014	COLDWATER CREEK US INC	9/19/2024	2374615	14		34.96				MASS ABATEMENT	B 10YWO
2014	COLDWATER CREEK US INC	9/19/2024	2374616	14		2.65				MASS ABATEMENT	B 10YWO
2014	COLEMAN BEN & DEBRA	9/19/2024	2384642	41		46.50				MASS ABATEMENT	B 10YWO
2014	COLEMAN ERNEST	9/19/2024	2390124	11		25.01				MASS ABATEMENT	B 10YWO
2014	COMPTON JESSICA	9/19/2024	2390224	12		88.44				MASS ABATEMENT	B 10YWO
2014	COOK JAMES HUBERT JR	9/19/2024	2410466	12		10.49				MASS ABATEMENT	B 10YWO
2014	COOK JAMES HUBERT JR	9/19/2024	2410467	12		1.52				MASS ABATEMENT	B 10YWO
2014	COOK RANDY AUBREY	9/19/2024	2405686	16		16.78				MASS ABATEMENT	B 10YWO
2014	COOK RICKY	9/19/2024	2460262	15		5.83				MASS ABATEMENT	B 10YWO
2014	CORONA NICHOLAS ZAVALA/TONYA	9/19/2024	2421168	183		100.61				MASS ABATEMENT	B 10YWO
2014	CORTEZ JUAN ESCOBAR	9/19/2024	2371192	181		10.45				MASS ABATEMENT	B 10YWO
2014	CORTEZ JUAN ESCOBAR	9/19/2024	2371193	181		10.45				MASS ABATEMENT	B 10YWO
2014	CORTEZ JUAN ESCOBAR	9/19/2024	2371194	181		10.45				MASS ABATEMENT	B 10YWO
2014	COVINGTON ELMER	9/19/2024	2452168	183		15.17				MASS ABATEMENT	B 10YWO
2014	COYLE JAMES COLEMAN	9/19/2024	2387751	11		25.95				MASS ABATEMENT	B 10YWO
2014	CRANDALL GARY LEE JR	9/19/2024	2377420	33		32.95				MASS ABATEMENT	B 10YWO
2014	CRANDALL GARY LEE JR	9/19/2024	2377421	33		1.20				MASS ABATEMENT	B 10YWO
2014	CRAWFORD W M HEIRS	9/19/2024	2454665	43	83.99					MASS ABATEMENT	B 10YWO
2014	CRAWFORD W M HEIRS	9/19/2024	2454666	183	188.28					MASS ABATEMENT	B 10YWO
2014	CRAWLEY ANNE JULIA	9/19/2024	2442412	183		76.78				MASS ABATEMENT	B 10YWO
2014	CRISP CURTIS W	9/19/2024	2387740	12		7.61				MASS ABATEMENT	B 10YWO
2014	CRISP CURTIS W	9/19/2024	2387741	12		8.00				MASS ABATEMENT	B 10YWO
2014	CROUSE DAPHNE	9/19/2024	2375242	44		15.68				MASS ABATEMENT	B 10YWO
2014	CRUZ ARMADO	9/19/2024	2379779	181		25.91				MASS ABATEMENT	B 10YWO
2014	CRUZ BERTHA	9/19/2024	2363920	34		6.85				MASS ABATEMENT	B 10YWO
2014	CRUZ MARGARITA S	9/19/2024	2442616	16		28.78				MASS ABATEMENT	B 10YWO
2014	CRUZ MARTHA	9/19/2024	2384703	31		45.22				MASS ABATEMENT	B 10YWO
2014	CRUZ MAYRA CRISTINA	9/19/2024	2367402	11		5.83				MASS ABATEMENT	B 10YWO
2014	CRUZ PEDRO	9/19/2024	2375232	183		57.05				MASS ABATEMENT	B 10YWO
2014	CURRIE JOE LEWIS	9/19/2024	2456181	35		16.78				MASS ABATEMENT	B 10YWO
2014	CURRIE JOE LEWIS	9/19/2024	2456182	35		9.32				MASS ABATEMENT	B 10YWO
2014	CURRIE JOE LEWIS	9/19/2024	2456183	35		59.88				MASS ABATEMENT	B 10YWO
2014	DANIELS TREVA AGNEW	9/19/2024	2421229	45		11.88				MASS ABATEMENT	B 10YWO
2014	DAVID B LAWSON MORTUARY INC	9/19/2024	2442558	11		1.24				MASS ABATEMENT	B 10YWO
2014	DAVID B LAWSON MORTUARY INC	9/19/2024	2442559	11		18.88				MASS ABATEMENT	B 10YWO
2014	DAVID B LAWSON MORTUARY INC	9/19/2024	2442560	11		14.73				MASS ABATEMENT	B 10YWO
2014	DAVID B LAWSON MORTUARY INC	9/19/2024	2442561	11		.55				MASS ABATEMENT	B 10YWO
2014	DAVIS ASHLEY ELIZABETH	9/19/2024	2390055	33		10.00				MASS ABATEMENT	B 10YWO

DATE 9/27/24
 TIME 10:55:49
 USER APERKINS

BOARD REVIEW OF CORRECTED RECEIPTS REPORT
 ALAMANCE COUNTY
 DEPOSIT DATES 9/06/2024 THROUGH 9/27/2024

PAGE 6
 PROG# CL2182

YEAR	TAXPAYER NAME	DEPOSIT DATE	RECEIPT	DIST	REAL	PERSONAL	M VEH	MV FEE	S WASTE	REASON	ABTCD
2014	DAVIS BILL GASTON	9/19/2024	2404825	41		4.31				MASS ABATEMENT	B 10YWO
2014	DAVIS BILL GASTON	9/19/2024	2404826	41		3.01				MASS ABATEMENT	B 10YWO
2014	DAVIS BILLY/BRENDA	9/19/2024	2375243	41		7.02				MASS ABATEMENT	B 10YWO
2014	DAVIS CHARLES ERIC	9/19/2024	2368414	11		1.57				MASS ABATEMENT	B 10YWO
2014	DAVIS CHARLES ERIC	9/19/2024	2368415	11		2.92				MASS ABATEMENT	B 10YWO
2014	DAVIS JAMES G & PATRICIA	9/19/2024	2363892	11		25.01				MASS ABATEMENT	B 10YWO
2014	DAVIS MACK	9/19/2024	2391165	183		85.13				MASS ABATEMENT	B 10YWO
2014	DAVIS MELESHIA	9/19/2024	2449647	40		31.27				MASS ABATEMENT	B 10YWO
2014	DAYBREAK ASSISTED LIVING OF	9/19/2024	2421113	12	1850.35					MASS ABATEMENT	B 10YWO
2014	DEATON CRAIG	9/19/2024	2450141	12		133.67				MASS ABATEMENT	B 10YWO
2014	DEATON CRAIG	9/19/2024	2450142	12		3.15				MASS ABATEMENT	B 10YWO
2014	DEESE THERMON	9/19/2024	2391730	33		9.01				MASS ABATEMENT	B 10YWO
2014	DEL ALTO FRACISEA	9/19/2024	2363900	181		10.45				MASS ABATEMENT	B 10YWO
2014	DEL ALTO ISRAEL	9/19/2024	2375073	181		42.02				MASS ABATEMENT	B 10YWO
2014	DELLINGER TROY LAYNE	9/19/2024	2403249	44		30.72				MASS ABATEMENT	B 10YWO
2014	DELLINGER TROY LAYNE	9/19/2024	2403250	44		11.25				MASS ABATEMENT	B 10YWO
2014	DIAMAS JUAN CARLOS	9/19/2024	2391769	12		5.83				MASS ABATEMENT	B 10YWO
2014	DIAMAS JUAN CARLOS	9/19/2024	2391770	12		21.98				MASS ABATEMENT	B 10YWO
2014	DIAZ BENITO	9/19/2024	2382706	11		37.95				MASS ABATEMENT	B 10YWO
2014	DIAZ MOISES MARQUINA	9/19/2024	2390244	183		167.71				MASS ABATEMENT	B 10YWO
2014	DICKERSON JO M	9/19/2024	2459826	46		20.09				MASS ABATEMENT	B 10YWO
2014	DICKEY ALICE FAYE	9/19/2024	2422425	45		19.49				MASS ABATEMENT	B 10YWO
2014	DIXON FREDDIE	9/19/2024	2454806	43		37.75				MASS ABATEMENT	B 10YWO
2014	DOMINGUEZ MARTIN	9/19/2024	2384574	12		80.92				MASS ABATEMENT	B 10YWO
2014	DONALD DREW LOY	9/19/2024	2418557	41		59.28				MASS ABATEMENT	B 10YWO
2014	DONALD DREW LOY	9/19/2024	2418558	41		.21				MASS ABATEMENT	B 10YWO
2014	DONALD DREW LOY	9/19/2024	2418559	41		.50				MASS ABATEMENT	B 10YWO
2014	DONALD DREW LOY	9/19/2024	2418560	41		.19				MASS ABATEMENT	B 10YWO
2014	DONAN ENGINEERING CO INC	9/19/2024	2378905	191		3.16				MASS ABATEMENT	B 10YWO
2014	DONAN ENGINEERING CO INC	9/19/2024	2378906	191		.32				MASS ABATEMENT	B 10YWO
2014	DOWDY BEVERLY	9/19/2024	2367936	11		10.79				MASS ABATEMENT	B 10YWO
2014	DREAM SOUND & SECURITY	9/19/2024	2460279	11		3.53				MASS ABATEMENT	B 10YWO
2014	DREAM SOUND & SECURITY	9/19/2024	2460280	11		2.63				MASS ABATEMENT	B 10YWO
2014	DREAM SOUND & SECURITY	9/19/2024	2460281	11		.88				MASS ABATEMENT	B 10YWO
2014	DREAM SOUND & SECURITY	9/19/2024	2460282	11		1.17				MASS ABATEMENT	B 10YWO
2014	EASTERDAY MICHELLE DAWN	9/19/2024	2360126	41		1.55				MASS ABATEMENT	B 10YWO
2014	EASTERDAY MICHELLE DAWN	9/19/2024	2360127	41		3.78				MASS ABATEMENT	B 10YWO
2014	EASTERDAY MICHELLE DAWN	9/19/2024	2360128	41		35.23				MASS ABATEMENT	B 10YWO
2014	EASTERDAY MICHELLE DAWN	9/19/2024	2360129	41		11.92				MASS ABATEMENT	B 10YWO
2014	EASTWOOD O.W.	9/19/2024	2390193	16		168.54				MASS ABATEMENT	B 10YWO
2014	EASTWOOD TONY WILLARD	9/19/2024	2369160	11		5.83				MASS ABATEMENT	B 10YWO
2014	EATMON TIFFANY	9/19/2024	2390082	34		16.29				MASS ABATEMENT	B 10YWO
2014	ECHEVERIA UBLESTER	9/19/2024	2459507	12		5.83				MASS ABATEMENT	B 10YWO
2014	EDMONDS ANGELA F	9/19/2024	2363912	33		6.82				MASS ABATEMENT	B 10YWO
2014	EDMONDS JUANITA C	9/19/2024	2455311	33		66.84				MASS ABATEMENT	B 10YWO
2014	EDWARDS JOHN	9/19/2024	2374974	46		18.78				MASS ABATEMENT	B 10YWO
2014	ELLER WILLIAM ROGER	9/19/2024	2375529	33		1.27				MASS ABATEMENT	B 10YWO
2014	ELLER WILLIAM ROGER	9/19/2024	2375530	33		3.53				MASS ABATEMENT	B 10YWO
2014	ELLISON LONNIE	9/19/2024	2442475	183		74.84				MASS ABATEMENT	B 10YWO
2014	EMBLER ELIZABETH L	9/19/2024	2368515	12		5.04				MASS ABATEMENT	B 10YWO
2014	EMBLER ELIZABETH L	9/19/2024	2368516	12		2.77				MASS ABATEMENT	B 10YWO
2014	EMMONS GUITAR CO BY LASHLEY IN	9/19/2024	2391553	12		.06				MASS ABATEMENT	B 10YWO

DATE 9/27/24
 TIME 10:55:49
 USER APERKINS

BOARD REVIEW OF CORRECTED RECEIPTS REPORT
 ALAMANCE COUNTY
 DEPOSIT DATES 9/06/2024 THROUGH 9/27/2024

PAGE 7
 PROG# CL2182

YEAR	TAXPAYER NAME	DEPOSIT DATE	RECEIPT	DIST	REAL	PERSONAL	M VEH	MV FEE	S WASTE	REASON	ABTCD
2014	EMMONS GUITAR CO BY LASHLEY IN	9/19/2024	2391554	12		34.90				MASS ABATEMENT B	10YWO
2014	EMORY ROBERT MILES	9/19/2024	2382054	31		7.57				MASS ABATEMENT B	10YWO
2014	EMPIRE HOMES INC	9/19/2024	2399375	34	155.63					MASS ABATEMENT B	10YWO
2014	EMPIRE HOMES INC	9/19/2024	2399376	34	155.63					MASS ABATEMENT B	10YWO
2014	EMPTAGE GEORGE G	9/19/2024	2391194	12	31.55					MASS ABATEMENT B	10YWO
2014	ERNESTO SANCHEZ	9/19/2024	2384675	181		10.45				MASS ABATEMENT B	10YWO
2014	ESPARZA JOSE GARCIA	9/19/2024	2443477	183		49.30				MASS ABATEMENT B	10YWO
2014	ESPINOSA VEGA	9/19/2024	2384759	13		5.83				MASS ABATEMENT B	10YWO
2014	ESTRADA ROBERTO	9/19/2024	2441933	12		39.47				MASS ABATEMENT B	10YWO
2014	EUBER EUGENE	9/19/2024	2384301	16		1.89				MASS ABATEMENT B	10YWO
2014	EUBER EUGENE	9/19/2024	2384302	16		2.40				MASS ABATEMENT B	10YWO
2014	EUBER EUGENE	9/19/2024	2384303	16		1.67				MASS ABATEMENT B	10YWO
2014	EVANS CRAIG DELAURANCE	9/19/2024	2441041	35		2.37				MASS ABATEMENT B	10YWO
2014	EVANS CRAIG DELAURANCE	9/19/2024	2441042	35		2.68				MASS ABATEMENT B	10YWO
2014	EVANS MARGIE K	9/19/2024	2420164	46		39.24				MASS ABATEMENT B	10YWO
2014	EVERETT SARAH FRANCES HEIRS	9/19/2024	2434584	45		6.99				MASS ABATEMENT B	10YWO
2014	EVERHART RICHARD THOMAS	9/19/2024	2421393	11		23.90				MASS ABATEMENT B	10YWO
2014	FARMER JIMMY LEE	9/19/2024	2449007	35		1.44				MASS ABATEMENT B	10YWO
2014	FARMER JIMMY LEE	9/19/2024	2449008	35		3.62				MASS ABATEMENT B	10YWO
2014	FARRELL STEVE WILSON	9/19/2024	2451811	33		6.20				MASS ABATEMENT B	10YWO
2014	FAUCETTE ERIC	9/19/2024	2392258	41		20.55				MASS ABATEMENT B	10YWO
2014	FEDERAL HOME LOAN MORTGAGE	9/19/2024	2363004	44	7.12					MASS ABATEMENT B	10YWO
2014	FERGUSON LAURA	9/19/2024	2439219	46	8.04					MASS ABATEMENT B	10YWO
2014	FILOMENO ELVIA	9/19/2024	2375054	41		7.02				MASS ABATEMENT B	10YWO
2014	FIRST SAVINGS AND LOAN	9/19/2024	2460782	33	13.17					MASS ABATEMENT B	10YWO
2014	FLORES ALFREDO RAMIRES	9/19/2024	2375205	11		5.83				MASS ABATEMENT B	10YWO
2014	FLORES EDGAR	9/19/2024	2379813	41		7.02				MASS ABATEMENT B	10YWO
2014	FLORES JOSE LUIS BERNAL	9/19/2024	2401196	12		5.83				MASS ABATEMENT B	10YWO
2014	FLYNN & SON INC	9/19/2024	2366581	45		13.49				MASS ABATEMENT B	10YWO
2014	FLYNN & SON INC	9/19/2024	2366582	45		1.00				MASS ABATEMENT B	10YWO
2014	FOGLEMEN JOHNNY WADE	9/19/2024	2394140	44		6.88				MASS ABATEMENT B	10YWO
2014	FOGLEMEN JOHNNY WADE	9/19/2024	2394141	44		2.07				MASS ABATEMENT B	10YWO
2014	FOGLEMEN JOHNNY WADE	9/19/2024	2394142	44		6.19				MASS ABATEMENT B	10YWO
2014	FOGLEMEN JOHNNY WADE	9/19/2024	2394143	44		2.07				MASS ABATEMENT B	10YWO
2014	FOGLEMEN JOHNNY WADE	9/19/2024	2394144	44		5.50				MASS ABATEMENT B	10YWO
2014	FOGLEMEN JOHNNY WADE	9/19/2024	2394145	44		3.44				MASS ABATEMENT B	10YWO
2014	FOGLEMEN JOHNNY WADE	9/19/2024	2394146	44		.69				MASS ABATEMENT B	10YWO
2014	FOGLEMEN JOHNNY WADE	9/19/2024	2394147	44		.69				MASS ABATEMENT B	10YWO
2014	FOGLEMEN JOHNNY WADE	9/19/2024	2394148	44		.69				MASS ABATEMENT B	10YWO
2014	FOGLEMEN JOHNNY WADE	9/19/2024	2394149	44		3.44				MASS ABATEMENT B	10YWO
2014	FOGLEMEN JOHNNY WADE	9/19/2024	2394150	44		2.07				MASS ABATEMENT B	10YWO
2014	FORD STEVE	9/19/2024	2367958	46		70.44				MASS ABATEMENT B	10YWO
2014	FORD STEVE	9/19/2024	2420467	36		18.24				MASS ABATEMENT B	10YWO
2014	FOSTER GEORGE HEIRS	9/19/2024	3789177	12	105.53					MASS ABATEMENT B	10YWO
2014	FOSTER JAMES EDWARD	9/19/2024	2359317	44		6.63				MASS ABATEMENT B	10YWO
2014	FOSTER JAMES EDWARD	9/19/2024	2359318	44		2.10				MASS ABATEMENT B	10YWO
2014	FOSTER JESSE D	9/19/2024	2403794	44		27.88				MASS ABATEMENT B	10YWO
2014	FOSTER JESSE D	9/19/2024	2403795	44		8.75				MASS ABATEMENT B	10YWO
2014	FOSTER JESSE D	9/19/2024	2403796	44		1.25				MASS ABATEMENT B	10YWO
2014	FOUST DONALD DEE HEIRS	9/19/2024	5230	414		490.63				MASS ABATEMENT B	10YWO
2014	FOUST DONALD DEE HEIRS	9/19/2024	2387138	14	530.68					MASS ABATEMENT B	10YWO
2014	FOWLER MARY ALICE	9/19/2024	2382918	12		13.06				MASS ABATEMENT B	10YWO

DATE 9/27/24
 TIME 10:55:49
 USER APERKINS

BOARD REVIEW OF CORRECTED RECEIPTS REPORT
 ALAMANCE COUNTY
 DEPOSIT DATES 9/06/2024 THROUGH 9/27/2024

PAGE 8
 PROG# CL2182

YEAR	TAXPAYER NAME	DEPOSIT DATE	RECEIPT	DIST	REAL	PERSONAL	M VEH	MV FEE	S WASTE	REASON	ABTCD
2014	FREEMAN JOHN R	9/19/2024	2413853	12	28.83					MASS ABATEMENT	B 10YWO
2014	FREEMAN JOHN R	9/19/2024	2413854	11	61.27					MASS ABATEMENT	B 10YWO
2014	FREEMAN JOHN R	9/19/2024	2436651	12	79.50					MASS ABATEMENT	B 10YWO
2014	FREEMAN JONATHAN K	9/19/2024	2360965	33		12.11				MASS ABATEMENT	B 10YWO
2014	FREEMAN JONATHAN K	9/19/2024	2360966	33		3.82				MASS ABATEMENT	B 10YWO
2014	FRYE ASHLEY	9/19/2024	2384570	40		8.87				MASS ABATEMENT	B 10YWO
2014	GALLO ELIDA ANTONIO	9/19/2024	2432952	12		13.29				MASS ABATEMENT	B 10YWO
2014	GALMICH GENOVEVA MARTINEZ	9/19/2024	2433703	12		23.90				MASS ABATEMENT	B 10YWO
2014	GANDARIA MARIA DEL REFUGIO	9/19/2024	2390243	183		167.71				MASS ABATEMENT	B 10YWO
2014	GARAY RUBEN MARQUEZ	9/19/2024	2370423	12		10.73				MASS ABATEMENT	B 10YWO
2014	GARAY RUBEN MARQUEZ	9/19/2024	2370424	12		13.38				MASS ABATEMENT	B 10YWO
2014	GARCIA ROQUE	9/19/2024	2379774	181		10.45				MASS ABATEMENT	B 10YWO
2014	GARRETT BERNICE C	9/19/2024	2455891	44		6.88				MASS ABATEMENT	B 10YWO
2014	GARZA ROBERTO	9/19/2024	2360899	16		15.99				MASS ABATEMENT	B 10YWO
2014	GENESIS HAIR SALON	9/19/2024	2418089	14		10.26				MASS ABATEMENT	B 10YWO
2014	GENESIS HAIR SALON	9/19/2024	2418090	14		.15				MASS ABATEMENT	B 10YWO
2014	GENESIS HAIR SALON	9/19/2024	2418091	14		1.46				MASS ABATEMENT	B 10YWO
2014	GERRINGER MOBILE HOME MOVERS	9/19/2024	2433556	38		14.32				MASS ABATEMENT	B 10YWO
2014	GILLILAND AGNES B	9/19/2024	2451517	12		36.32				MASS ABATEMENT	B 10YWO
2014	GLASCO JOHN	9/19/2024	2389999	34		29.38				MASS ABATEMENT	B 10YWO
2014	GLASGOW JOHN	9/19/2024	2390184	34		29.38				MASS ABATEMENT	B 10YWO
2014	GOMEZ ISMAEL LOPEZ	9/19/2024	2434529	183		51.51				MASS ABATEMENT	B 10YWO
2014	GOMEZ JOEL	9/19/2024	2390325	36		10.07				MASS ABATEMENT	B 10YWO
2014	GOMEZ RENE ISLENO	9/19/2024	2384949	34		17.74				MASS ABATEMENT	B 10YWO
2014	GONZALES NOEMY	9/19/2024	2367962	183		11.06				MASS ABATEMENT	B 10YWO
2014	GONZALEZ CARLOS	9/19/2024	2379657	11		5.83				MASS ABATEMENT	B 10YWO
2014	GONZALEZ ROGELIO	9/19/2024	2433702	35		34.02				MASS ABATEMENT	B 10YWO
2014	GONZALEZ SILVIA	9/19/2024	2390284	43		47.62				MASS ABATEMENT	B 10YWO
2014	GONZALEZ YECENIA	9/19/2024	2379799	181		10.45				MASS ABATEMENT	B 10YWO
2014	GRAVES HERMAN L HEIRS	9/19/2024	3789182	12	232.88					MASS ABATEMENT	B 10YWO
2014	GREENWAY JAMES E JR	9/19/2024	2422439	44		53.90				MASS ABATEMENT	B 10YWO
2014	GREGORY C R	9/19/2024	2403587	34	88.45					MASS ABATEMENT	B 10YWO
2014	GREGORY CLARENCE R	9/19/2024	2381094	36	89.76					MASS ABATEMENT	B 10YWO
2014	GRSELDA SOSA	9/19/2024	2384682	181		18.59				MASS ABATEMENT	B 10YWO
2014	GUERRERO RENE	9/19/2024	2390230	12		5.83				MASS ABATEMENT	B 10YWO
2014	GUEVARA JORDAN MENDOZA	9/19/2024	2425812	46		6.48				MASS ABATEMENT	B 10YWO
2014	GUITERREZ MARIA	9/19/2024	2403727	183		74.84				MASS ABATEMENT	B 10YWO
2014	GUTIERREZ ABIGAIL	9/19/2024	2371209	45		6.99				MASS ABATEMENT	B 10YWO
2014	GUTIERREZ ANTONIO	9/19/2024	2390275	12		88.44				MASS ABATEMENT	B 10YWO
2014	GUZMAN JOSE A	9/19/2024	2390264	181		10.45				MASS ABATEMENT	B 10YWO
2014	HAMMOND JOY	9/19/2024	2370886	45		6.99				MASS ABATEMENT	B 10YWO
2014	HARRIS DALLAS CHARLES	9/19/2024	2420379	181		24.86				MASS ABATEMENT	B 10YWO
2014	HARRIS EDWARD G	9/19/2024	2396444	12	51.81					MASS ABATEMENT	B 10YWO
2014	HARRIS JIMMY ROBERT JR	9/19/2024	2373174	35		6.10				MASS ABATEMENT	B 10YWO
2014	HART MARK	9/19/2024	2390070	12		88.44				MASS ABATEMENT	B 10YWO
2014	HART TIMOTHY LEE	9/19/2024	2432359	46		16.95				MASS ABATEMENT	B 10YWO
2014	HARVEY CASSANDRA P	9/19/2024	2369032	12	67.58					MASS ABATEMENT	B 10YWO
2014	HATLEY MAXINE BERNADETTE	9/19/2024	2422567	36		27.82				MASS ABATEMENT	B 10YWO
2014	HAWK SCOTT DOUGLAS	9/19/2024	2397046	12		5.83				MASS ABATEMENT	B 10YWO
2014	HAWK SCOTT DOUGLAS	9/19/2024	2397047	12		1.75				MASS ABATEMENT	B 10YWO
2014	HAYES ADDIE	9/19/2024	2399846	45	57.15					MASS ABATEMENT	B 10YWO
2014	HAZELWOOD EUGENIA S	9/19/2024	2363934	46		15.60				MASS ABATEMENT	B 10YWO

DATE 9/27/24
 TIME 10:55:49
 USER APERKINS

BOARD REVIEW OF CORRECTED RECEIPTS REPORT
 ALAMANCE COUNTY
 DEPOSIT DATES 9/06/2024 THROUGH 9/27/2024

PAGE 9
 PROG# CL2182

YEAR	TAXPAYER NAME	DEPOSIT DATE	RECEIPT	DIST	REAL	PERSONAL	M VEH	MV FEE	S WASTE	REASON	ABTCD
2014	HEDRICK	9/19/2024	2385811	41		7.78				MASS ABATEMENT B	10YWO
2014	HELBERT MICHAEL EUGENE JR	9/19/2024	2427575	46		8.44				MASS ABATEMENT B	10YWO
2014	HELBERT MICHAEL EUGENE JR	9/19/2024	2427576	46		7.05				MASS ABATEMENT B	10YWO
2014	HELMICK MATT	9/19/2024	2367966	43		7.32				MASS ABATEMENT B	10YWO
2014	HELMS PAUL DOUGLAS	9/19/2024	2449418	44		10.37				MASS ABATEMENT B	10YWO
2014	HENRIQUEZ OTTO RECINOS	9/19/2024	2390238	191		47.27				MASS ABATEMENT B	10YWO
2014	HENSLEY CHARLES A	9/19/2024	2359715	13		5.83				MASS ABATEMENT B	10YWO
2014	HERMS MARK ANTHONY	9/19/2024	2382069	11		5.83				MASS ABATEMENT B	10YWO
2014	HERNANDEZ BLANCA	9/19/2024	2368042	41		7.02				MASS ABATEMENT B	10YWO
2014	HERNANDEZ BLANCA PADILLA	9/19/2024	2434855	41		39.34				MASS ABATEMENT B	10YWO
2014	HERNANDEZ CELSOTRIGO	9/19/2024	2390262	181		10.45				MASS ABATEMENT B	10YWO
2014	HERNANDEZ CLARA GOMEZ	9/19/2024	2365270	33		53.47				MASS ABATEMENT B	10YWO
2014	HERNANDEZ EDWIN	9/19/2024	2390091	34		103.87				MASS ABATEMENT B	10YWO
2014	HERNANDEZ HUGO	9/19/2024	2384586	18		78.39				MASS ABATEMENT B	10YWO
2014	HERNANDEZ MARIO	9/19/2024	2379770	183		38.36				MASS ABATEMENT B	10YWO
2014	HERNANDEZ MARTIN	9/19/2024	2459987	183		36.93				MASS ABATEMENT B	10YWO
2014	HERNANDEZ SARA RODRIGUEZ	9/19/2024	2441873	183		19.67				MASS ABATEMENT B	10YWO
2014	HERRERA MIGUEL	9/19/2024	2379803	181		10.45				MASS ABATEMENT B	10YWO
2014	HESTER MARY C	9/19/2024	2453327	12		16.20				MASS ABATEMENT B	10YWO
2014	HIDEAWAY COMMUNITIES LLC	9/19/2024	2429847	11	18.93					MASS ABATEMENT B	10YWO
2014	HIDEAWAY COMMUNITIES LLC	9/19/2024	2429848	11	14.90					MASS ABATEMENT B	10YWO
2014	HINKLE CARL DEAN JR	9/19/2024	4889	414		.37				MASS ABATEMENT B	10YWO
2014	HINTON SARAH JANE	9/19/2024	2430027	12	67.58					MASS ABATEMENT B	10YWO
2014	HOLT MATTHEW HEIRS	9/19/2024	2431142	45	89.06					MASS ABATEMENT B	10YWO
2014	HOLT MATTHEW HEIRS	9/19/2024	2431143	45	89.06					MASS ABATEMENT B	10YWO
2014	HOLT RUTH R	9/19/2024	2422883	33		6.82				MASS ABATEMENT B	10YWO
2014	HOLT SUBLIMATION HOLDING LLC	9/19/2024	2421548	12		7815.84				MASS ABATEMENT B	10YWO
2014	HOLT SUBLIMATION HOLDING LLC	9/19/2024	2421549	12		402.34				MASS ABATEMENT B	10YWO
2014	HOLT SUBLIMATION HOLDING LLC	9/19/2024	2421550	12		424.28				MASS ABATEMENT B	10YWO
2014	HOPE JAISUN LERONE	9/19/2024	2399461	11		21.80				MASS ABATEMENT B	10YWO
2014	HORNER PATRICIA D	9/19/2024	4008	414		2.32				MASS ABATEMENT B	10YWO
2014	HUBERT M CARTER ENTERPISES INC	9/19/2024	2375265	40		6.04				MASS ABATEMENT B	10YWO
2014	HUBERT M CARTER ENTERPISES INC	9/19/2024	2375266	40		35.37				MASS ABATEMENT B	10YWO
2014	HUDSON STEVE WICKER	9/19/2024	2377356	33		7.91				MASS ABATEMENT B	10YWO
2014	HUDSON STEVE WICKER	9/19/2024	2377357	33		1.40				MASS ABATEMENT B	10YWO
2014	HUFFINES HAROLD	9/19/2024	2384753	46		98.86				MASS ABATEMENT B	10YWO
2014	HUFFINES HAROLD EUGENE JR	9/19/2024	2430769	37		3.72				MASS ABATEMENT B	10YWO
2014	HUFFINES HAROLD EUGENE JR	9/19/2024	2430770	37		8.23				MASS ABATEMENT B	10YWO
2014	HUGHES VICTOR	9/19/2024	2379674	183		28.64				MASS ABATEMENT B	10YWO
2014	HUIJARA ROSLINDA PEREZ	9/19/2024	2371275	12		5.83				MASS ABATEMENT B	10YWO
2014	HUNTER STELLA BUNDREN	9/19/2024	2420530	40		57.18				MASS ABATEMENT B	10YWO
2014	HUNTER STELLA BUNDREN	9/19/2024	2420531	40		2.01				MASS ABATEMENT B	10YWO
2014	HUTCHERSON GLENN M SR	9/19/2024	2442190	11		6.88				MASS ABATEMENT B	10YWO
2014	HUTCHERSON GLENN M SR	9/19/2024	2442191	11		27.13				MASS ABATEMENT B	10YWO
2014	HYATT BARBARA ANN HEIRS	9/19/2024	2458123	34		26.71				MASS ABATEMENT B	10YWO
2014	HYPERMIND LLC	9/19/2024	2447904	12		7.61				MASS ABATEMENT B	10YWO
2014	HYPERMIND LLC	9/19/2024	2447905	12		.73				MASS ABATEMENT B	10YWO
2014	INDIANHEAD PARTNERS	9/19/2024	1214	414		4.96				MASS ABATEMENT B	10YWO
2014	INDIANHEAD PARTNERS	9/19/2024	1215	414		4.12				MASS ABATEMENT B	10YWO
2014	INDIANHEAD PARTNERS	9/19/2024	2433448	14	5.36					MASS ABATEMENT B	10YWO
2014	INDIANHEAD PARTNERS	9/19/2024	2433449	14	4.45					MASS ABATEMENT B	10YWO
2014	INDO HERMELINDA DOMINGUEZ	9/19/2024	2444153	41		47.48				MASS ABATEMENT B	10YWO

DATE 9/27/24
 TIME 10:55:49
 USER APERKINS

BOARD REVIEW OF CORRECTED RECEIPTS REPORT
 ALAMANCE COUNTY
 DEPOSIT DATES 9/06/2024 THROUGH 9/27/2024

PAGE 10
 PROG# CL2182

YEAR	TAXPAYER NAME	DEPOSIT DATE	RECEIPT	DIST	REAL	PERSONAL	M VEH	MV FEE	S WASTE	REASON	ABTCD
2014	INOCENCIO ROBERTO SANCHEZ	9/19/2024	2380086	183		11.06				MASS ABATEMENT B	10YWO
2014	ISLEY JAMES HENRY ESTATE	9/19/2024	2453393	44		12.73				MASS ABATEMENT B	10YWO
2014	ISLEY JAMES HENRY ESTATE	9/19/2024	2453394	44		6.88				MASS ABATEMENT B	10YWO
2014	IVEY DAVID GERALD	9/19/2024	2454753	44		63.53				MASS ABATEMENT B	10YWO
2014	IZZO NICKI	9/19/2024	2377476	44		20.36				MASS ABATEMENT B	10YWO
2014	JAIMES TERESA SANCHEZ	9/19/2024	2443197	12		21.57				MASS ABATEMENT B	10YWO
2014	JAMES HAROLD DOUGLAS	9/19/2024	2451419	33		47.20				MASS ABATEMENT B	10YWO
2014	JAMISON DEBBIE	9/19/2024	2420362	33		57.97				MASS ABATEMENT B	10YWO
2014	JEFFREYS DAISY B HEIRS	9/19/2024	2430004	12	51.81					MASS ABATEMENT B	10YWO
2014	JENNESS HENRY PAUL	9/19/2024	2449155	16		11.11				MASS ABATEMENT B	10YWO
2014	JESIRUM YAVIER	9/19/2024	2390196	16		168.54				MASS ABATEMENT B	10YWO
2014	JESUS SALGADO	9/19/2024	2384653	181		15.77				MASS ABATEMENT B	10YWO
2014	JOHNSON RONNIE W HEIR	9/19/2024	2459094	37		37.62				MASS ABATEMENT B	10YWO
2014	JONES MICHAEL	9/19/2024	2390281	43		23.34				MASS ABATEMENT B	10YWO
2014	JONES MICKAEL	9/19/2024	2379705	33		23.66				MASS ABATEMENT B	10YWO
2014	JONES RICHARD DEAN	9/19/2024	2368402	34		6.85				MASS ABATEMENT B	10YWO
2014	JONES ROBERT L	9/19/2024	2460589	44		24.96				MASS ABATEMENT B	10YWO
2014	JONES STANLEY RAY	9/19/2024	2359256	40		4.37				MASS ABATEMENT B	10YWO
2014	JORDAN ALTON D/CAROLYN M	9/19/2024	2443898	46		13.39				MASS ABATEMENT B	10YWO
2014	JORQUIN EDNA	9/19/2024	2384837	183		153.44				MASS ABATEMENT B	10YWO
2014	JUAREZ HUGO	9/19/2024	2435711	12		29.56				MASS ABATEMENT B	10YWO
2014	KAPP CHRISTOPHER MICHAEL	9/19/2024	2360390	35		13.85				MASS ABATEMENT B	10YWO
2014	KAVANAGH ASSOCIATES INC	9/19/2024	173	414		9.80				MASS ABATEMENT B	10YWO
2014	KAVANAGH ASSOCIATES INC	9/19/2024	2457039	14	10.60					MASS ABATEMENT B	10YWO
2014	KERNODLE MARVIN D HEIRS	9/19/2024	2421237	46		7.13				MASS ABATEMENT B	10YWO
2014	KING JOHNNY	9/19/2024	2433279	41		7.02				MASS ABATEMENT B	10YWO
2014	KING ROBIN RENEE	9/19/2024	2370256	44		27.64				MASS ABATEMENT B	10YWO
2014	KIRBY MICHAEL	9/19/2024	2380663	35		14.66				MASS ABATEMENT B	10YWO
2014	KIRBY MICHAEL	9/19/2024	2380664	35		11.61				MASS ABATEMENT B	10YWO
2014	KIRBY MICHAEL	9/19/2024	2380665	35		3.78				MASS ABATEMENT B	10YWO
2014	KIRBY MICHAEL	9/19/2024	2380666	35		3.50				MASS ABATEMENT B	10YWO
2014	KITCHEN & BATH DEPOT INC	9/19/2024	2386698	12	153.04					MASS ABATEMENT B	10YWO
2014	LAMB MARJORIE K HEIRS	9/19/2024	2451277	40		6.71				MASS ABATEMENT B	10YWO
2014	LASALLE BANK	9/19/2024	2372437	11	67.58					MASS ABATEMENT B	10YWO
2014	LASSITER CYNTHIA	9/19/2024	2371525	34		10.34				MASS ABATEMENT B	10YWO
2014	LATHAN JOSEPH N JR	9/19/2024	2429409	11		5.83				MASS ABATEMENT B	10YWO
2014	LEFEVRE MICHAEL WAYNE	9/19/2024	2360461	11		5.25				MASS ABATEMENT B	10YWO
2014	LEON SERGIO	9/19/2024	2421169	11		34.93				MASS ABATEMENT B	10YWO
2014	LESTER RUEL HEIRS	9/19/2024	2406856	12	88.97					MASS ABATEMENT B	10YWO
2014	LEWIS BECKY SUE	9/19/2024	2391727	15		8.39				MASS ABATEMENT B	10YWO
2014	LILA SANDRA	9/19/2024	2390119	11		49.68				MASS ABATEMENT B	10YWO
2014	LIMON LAURO	9/19/2024	2374992	11		19.47				MASS ABATEMENT B	10YWO
2014	LINDA GAIL GUILL	9/19/2024	2664	414		22.76				MASS ABATEMENT B	10YWO
2014	LITTLE JONATHAN	9/19/2024	2389586	12	67.58					MASS ABATEMENT B	10YWO
2014	LLOYD DEBORAH MARTIN	9/19/2024	2451417	41		23.85				MASS ABATEMENT B	10YWO
2014	LLOYD EDWARD WILSON	9/19/2024	2424471	44		8.69				MASS ABATEMENT B	10YWO
2014	LLOYD EDWARD WILSON	9/19/2024	2424472	44		18.84				MASS ABATEMENT B	10YWO
2014	LLOYD LOIS PATTISHALL	9/19/2024	2359175	41		1.68				MASS ABATEMENT B	10YWO
2014	LLOYD LOIS PATTISHALL	9/19/2024	2359176	41		1.94				MASS ABATEMENT B	10YWO
2014	LONG DOMINIQUE	9/19/2024	3789186	35		57.18				MASS ABATEMENT B	10YWO
2014	LOPEZ JORETH SALAS LOPEZ	9/19/2024	2384839	183		153.44				MASS ABATEMENT B	10YWO
2014	LOPEZ JOSE RAMON	9/19/2024	2442469	41		47.48				MASS ABATEMENT B	10YWO

DATE 9/27/24
 TIME 10:55:49
 USER APERKINS

BOARD REVIEW OF CORRECTED RECEIPTS REPORT
 ALAMANCE COUNTY
 DEPOSIT DATES 9/06/2024 THROUGH 9/27/2024

PAGE 11
 PROG# CL2182

YEAR	TAXPAYER NAME	DEPOSIT DATE	RECEIPT	DIST	REAL	PERSONAL	M VEH	MV FEE	S WASTE	REASON	ABTCD
2014	LOPEZ MARIA	9/19/2024	2379690	16		11.11				MASS ABATEMENT	B 10YWO
2014	LOVETT TERRY WILLIAM	9/19/2024	2377544	34		3.86				MASS ABATEMENT	B 10YWO
2014	LOWE TRANSMISSION SERVICE	9/19/2024	2443379	11		17.80				MASS ABATEMENT	B 10YWO
2014	LOWERY LLOYD C	9/19/2024	2402862	34		6.85				MASS ABATEMENT	B 10YWO
2014	LUCK LINDA	9/19/2024	2394112	44		49.57				MASS ABATEMENT	B 10YWO
2014	LUCKY BAMBOO OF GRAHAM INC	9/19/2024	2360975	11		87.30				MASS ABATEMENT	B 10YWO
2014	LUCKY BAMBOO OF GRAHAM INC	9/19/2024	2360976	11		.59				MASS ABATEMENT	B 10YWO
2014	LYNCH JOEL L	9/19/2024	4882	414		.54				MASS ABATEMENT	B 10YWO
2014	MADINE FANNIE	9/19/2024	2390289	43		14.63				MASS ABATEMENT	B 10YWO
2014	MANING ANTHONY	9/19/2024	2390169	33		37.58				MASS ABATEMENT	B 10YWO
2014	MANN PAUL TIMOTHY	9/19/2024	2448197	41		.28				MASS ABATEMENT	B 10YWO
2014	MANN PAUL TIMOTHY	9/19/2024	2448198	41		2.10				MASS ABATEMENT	B 10YWO
2014	MANN PAUL TIMOTHY	9/19/2024	2448199	41		3.01				MASS ABATEMENT	B 10YWO
2014	MANSFIELD VIRGINIA	9/19/2024	2389987	34		20.06				MASS ABATEMENT	B 10YWO
2014	MARIA MONGE	9/19/2024	2384568	12		80.92				MASS ABATEMENT	B 10YWO
2014	MARTIN PAULA DIANE	9/19/2024	2373500	41		39.34				MASS ABATEMENT	B 10YWO
2014	MARTIN ROBERT	9/19/2024	2390282	33		6.82				MASS ABATEMENT	B 10YWO
2014	MARTIN SHIRLEY W	9/19/2024	2459114	41		7.02				MASS ABATEMENT	B 10YWO
2014	MARTINEZ CATALINA ZAPATA	9/19/2024	2379822	41		89.06				MASS ABATEMENT	B 10YWO
2014	MARTINEZ CIRILO SALINAS	9/19/2024	2384607	36		97.71				MASS ABATEMENT	B 10YWO
2014	MARTINEZ JOSE LUIS	9/19/2024	2379728	12		74.04				MASS ABATEMENT	B 10YWO
2014	MARTINEZ MARIA	9/19/2024	2363984	16		11.11				MASS ABATEMENT	B 10YWO
2014	MARTINEZ ROSENDO	9/19/2024	2371963	34		19.32				MASS ABATEMENT	B 10YWO
2014	MASHBURN DONALD R	9/19/2024	2453172	44		20.56				MASS ABATEMENT	B 10YWO
2014	MATHERLY LANDON H	9/19/2024	2379912	46		9.41				MASS ABATEMENT	B 10YWO
2014	MATHIS RUBY S	9/19/2024	2442859	37		57.10				MASS ABATEMENT	B 10YWO
2014	MATIAS APOLINAR CECILIO	9/19/2024	2449980	11		15.10				MASS ABATEMENT	B 10YWO
2014	MAYORGA MARIA GUADALUPE	9/19/2024	4582	414		68.56				MASS ABATEMENT	B 10YWO
2014	MAYORGA MARIA GUADALUPE	9/19/2024	2377526	14		74.16				MASS ABATEMENT	B 10YWO
2014	MAYS JIMMY	9/19/2024	2384765	11		6.36				MASS ABATEMENT	B 10YWO
2014	MAYS JIMMY	9/19/2024	2384766	11		6.77				MASS ABATEMENT	B 10YWO
2014	MAZAHUA MARIA MARTINEZ	9/19/2024	2384942	34		7.60				MASS ABATEMENT	B 10YWO
2014	MCALISTER MATTHEW TODD	9/19/2024	2386320	45		38.04				MASS ABATEMENT	B 10YWO
2014	MCBRIDE JERRY F	9/19/2024	2430647	12	26.50					MASS ABATEMENT	B 10YWO
2014	MCCANDLESS KENNETH TROY RAY	9/19/2024	2448869	46		2.13				MASS ABATEMENT	B 10YWO
2014	MCCANDLESS KENNETH TROY RAY	9/19/2024	2448870	46		2.24				MASS ABATEMENT	B 10YWO
2014	MCCOY SUSAN	9/19/2024	2452810	37		44.43				MASS ABATEMENT	B 10YWO
2014	MCCULLOUGH JAMES	9/19/2024	2390105	35		186.74				MASS ABATEMENT	B 10YWO
2014	MCDANIEL GARY JERMONE	9/19/2024	2442307	41		23.42				MASS ABATEMENT	B 10YWO
2014	MENDOCA BONISACIA	9/19/2024	2390263	181		23.82				MASS ABATEMENT	B 10YWO
2014	MENDOSA NORCISZO G	9/19/2024	2385602	181		10.45				MASS ABATEMENT	B 10YWO
2014	MENDOZA BONIFACIA	9/19/2024	2379805	181		10.45				MASS ABATEMENT	B 10YWO
2014	MICHAEL A JAKIELSKI CPA PA	9/19/2024	2457775	11		4.78				MASS ABATEMENT	B 10YWO
2014	MICHAEL A JAKIELSKI CPA PA	9/19/2024	2457776	11		4.34				MASS ABATEMENT	B 10YWO
2014	MICHAEL A JAKIELSKI CPA PA	9/19/2024	2457777	11		10.17				MASS ABATEMENT	B 10YWO
2014	MICHAEL A JAKIELSKI CPA PA	9/19/2024	2457778	11		2.59				MASS ABATEMENT	B 10YWO
2014	MID OHIO SECURITIES CORP	9/19/2024	3789179	44	2.12					MASS ABATEMENT	B 10YWO
2014	MILES HATTIE M HEIRS	9/19/2024	2365436	12	506.47					MASS ABATEMENT	B 10YWO
2014	MILES PENELOPE	9/19/2024	2384769	34		37.73				MASS ABATEMENT	B 10YWO
2014	MIRELNES ANTONIO	9/19/2024	2384668	181		10.45				MASS ABATEMENT	B 10YWO
2014	MITCHELL DORINE	9/19/2024	2458946	13		39.41				MASS ABATEMENT	B 10YWO
2014	MITCHELL TERESA W	9/19/2024	2424385	31		7.44				MASS ABATEMENT	B 10YWO

DATE 9/27/24
 TIME 10:55:49
 USER APERKINS

BOARD REVIEW OF CORRECTED RECEIPTS REPORT
 ALAMANCE COUNTY
 DEPOSIT DATES 9/06/2024 THROUGH 9/27/2024

PAGE 12
 PROG# CL2182

YEAR	TAXPAYER NAME	DEPOSIT DATE	RECEIPT	DIST	REAL	PERSONAL	M VEH	MV FEE	S WASTE	REASON	ABTCD
2014	MOLINA ZOILA	9/19/2024	2390234	12		88.44				MASS ABATEMENT	B 10YWO
2014	MOMBS PATRICIA	9/19/2024	2364011	34		62.32				MASS ABATEMENT	B 10YWO
2014	MONTERO LUCILA HERRERA	9/19/2024	2374973	12		68.09				MASS ABATEMENT	B 10YWO
2014	MONTOYA ANA DAISY HENRIQUEZ	9/19/2024	2371264	11		5.83				MASS ABATEMENT	B 10YWO
2014	MOORE ALEX	9/19/2024	2449979	12		42.91				MASS ABATEMENT	B 10YWO
2014	MORALES EPIFANIO CORRAL	9/19/2024	2391536	35		20.60				MASS ABATEMENT	B 10YWO
2014	MORALES JOSE	9/19/2024	2384884	12		80.92				MASS ABATEMENT	B 10YWO
2014	MORALES LUZ	9/19/2024	2379900	12		19.47				MASS ABATEMENT	B 10YWO
2014	MORENO RAFAEL	9/19/2024	2384591	11		35.68				MASS ABATEMENT	B 10YWO
2014	MORRIS TODD ROBERT	9/19/2024	2403725	171		43.10				MASS ABATEMENT	B 10YWO
2014	MORRIS TODD ROBERT	9/19/2024	2403726	171		76.55				MASS ABATEMENT	B 10YWO
2014	MOSER DWAYNE TODD	9/19/2024	2382092	31		26.08				MASS ABATEMENT	B 10YWO
2014	MULLINS NORMA	9/19/2024	2390156	41		15.36				MASS ABATEMENT	B 10YWO
2014	MUMFORD TAMMY RENE	9/19/2024	2382341	40		8.25				MASS ABATEMENT	B 10YWO
2014	MURRAY VINCENT A	9/19/2024	2359120	33		3.88				MASS ABATEMENT	B 10YWO
2014	MURRAY VINCENT A	9/19/2024	2359121	33		5.18				MASS ABATEMENT	B 10YWO
2014	MYRICK STEPHINE BROOK	9/19/2024	5282	414		35.28				MASS ABATEMENT	B 10YWO
2014	MYRICK STEPHINE BROOK	9/19/2024	2387898	14		38.16				MASS ABATEMENT	B 10YWO
2014	NAJERA JOSE	9/19/2024	2375184	183		51.51				MASS ABATEMENT	B 10YWO
2014	NAVA DANIEL J	9/19/2024	2373843	12		9.56				MASS ABATEMENT	B 10YWO
2014	NAVARRETE RAMIRO	9/19/2024	2449978	181		19.76				MASS ABATEMENT	B 10YWO
2014	NEAL SANDRA	9/19/2024	2375839	31		9.96				MASS ABATEMENT	B 10YWO
2014	NELSON MICHELLE	9/19/2024	2390110	15		5.83				MASS ABATEMENT	B 10YWO
2014	NILES REGINALD HEIRS ETAL	9/19/2024	2372341	12	67.58					MASS ABATEMENT	B 10YWO
2014	NOLASCO PALBLO	9/19/2024	2375035	16		11.11				MASS ABATEMENT	B 10YWO
2014	NOLEN JAMES OLIVER	9/19/2024	2404494	12		3.29				MASS ABATEMENT	B 10YWO
2014	NOLEN JAMES OLIVER	9/19/2024	2404495	12		6.01				MASS ABATEMENT	B 10YWO
2014	NORRIS BILLI	9/19/2024	2384775	34		53.68				MASS ABATEMENT	B 10YWO
2014	NORRIS CARL CONST CO INC	9/19/2024	2414324	41		1290.86				MASS ABATEMENT	B 10YWO
2014	NORRIS CARL CONST CO INC	9/19/2024	2414325	41		20.76				MASS ABATEMENT	B 10YWO
2014	NORRIS CARL CONST CO INC	9/19/2024	2414326	41		12.63				MASS ABATEMENT	B 10YWO
2014	NORRIS CARL CONST CO INC	9/19/2024	2414327	41		4.10				MASS ABATEMENT	B 10YWO
2014	NORRIS CARL CONST CO INC	9/19/2024	2414328	41		5.56				MASS ABATEMENT	B 10YWO
2014	NORRIS CARL CONST CO INC	9/19/2024	2414329	41		.51				MASS ABATEMENT	B 10YWO
2014	OLAGUE KOCHITT	9/19/2024	2384840	12		80.92				MASS ABATEMENT	B 10YWO
2014	OLAGUE KOCHITT	9/19/2024	2384841	12		80.92				MASS ABATEMENT	B 10YWO
2014	OLIVER PEARLIE M	9/19/2024	2391593	37		56.07				MASS ABATEMENT	B 10YWO
2014	OLSON JEFFREY L	9/19/2024	4293	414		16.65				MASS ABATEMENT	B 10YWO
2014	OLVERA ROBERTO	9/19/2024	2390072	12		88.44				MASS ABATEMENT	B 10YWO
2014	ORTEGA HUMBERTO	9/19/2024	2392531	46		39.24				MASS ABATEMENT	B 10YWO
2014	ORTEGA MISQUEL	9/19/2024	2379835	46		16.95				MASS ABATEMENT	B 10YWO
2014	ORTIZ BRUNO RAMOS	9/19/2024	2376583	12		5.83				MASS ABATEMENT	B 10YWO
2014	ORTIZ CELIA	9/19/2024	2379775	181		24.86				MASS ABATEMENT	B 10YWO
2014	OVERBAY MARK ANTHONY	9/19/2024	2448316	35		.98				MASS ABATEMENT	B 10YWO
2014	OVERBAY MARK ANTHONY	9/19/2024	2448317	35		2.95				MASS ABATEMENT	B 10YWO
2014	OWEN DALE	9/19/2024	2384572	40		6.71				MASS ABATEMENT	B 10YWO
2014	OWENS VIVA H HEIRS	9/19/2024	2411142	44	77.39					MASS ABATEMENT	B 10YWO
2014	PACHECO NICANOR	9/19/2024	2461577	183		47.43				MASS ABATEMENT	B 10YWO
2014	PACHECO OSCAR MANUEL	9/19/2024	2372996	11		3.67				MASS ABATEMENT	B 10YWO
2014	PACHECO OSCAR MANUEL	9/19/2024	2372997	11		30.37				MASS ABATEMENT	B 10YWO
2014	PAGE TERRY	9/19/2024	2390155	41		7.02				MASS ABATEMENT	B 10YWO
2014	PALACIOS EDUARDO	9/19/2024	2390298	12		88.44				MASS ABATEMENT	B 10YWO

DATE 9/27/24
 TIME 10:55:49
 USER APERKINS

BOARD REVIEW OF CORRECTED RECEIPTS REPORT
 ALAMANCE COUNTY
 DEPOSIT DATES 9/06/2024 THROUGH 9/27/2024

PAGE 13
 PROG# CL2182

YEAR	TAXPAYER NAME	DEPOSIT DATE	RECEIPT	DIST	REAL	PERSONAL	M VEH	MV FEE	S WASTE	REASON	ABTCD
2014	PARADES AGUSTIN	9/19/2024	2375032	41		81.91				MASS ABATEMENT	B 10YWO
2014	PARKER CHARLIE J	9/19/2024	2411655	35	67.71					MASS ABATEMENT	B 10YWO
2014	PARKER JOE LEWIS	9/19/2024	2459674	38		20.47				MASS ABATEMENT	B 10YWO
2014	PARKER ROGER DALE	9/19/2024	2404367	41		2.21				MASS ABATEMENT	B 10YWO
2014	PARKER ROGER DALE	9/19/2024	2404368	41		4.06				MASS ABATEMENT	B 10YWO
2014	PARRIS LOUISE C	9/19/2024	2383162	41		49.64				MASS ABATEMENT	B 10YWO
2014	PASCALL PHILLIP	9/19/2024	1930	415		5.10				MASS ABATEMENT	B 10YWO
2014	PASCALL PHILLIP	9/19/2024	2390177	15		5.83				MASS ABATEMENT	B 10YWO
2014	PASCUAL TRINIDAD	9/19/2024	2384747	41		58.70				MASS ABATEMENT	B 10YWO
2014	PAYNE EARL	9/19/2024	2460228	43		11.99				MASS ABATEMENT	B 10YWO
2014	PENA EDGAR	9/19/2024	2368055	12		57.66				MASS ABATEMENT	B 10YWO
2014	PENCO LTD	9/19/2024	2429738	12	90.10					MASS ABATEMENT	B 10YWO
2014	PENDERGRAFT PAMELA	9/19/2024	2421407	41		58.70				MASS ABATEMENT	B 10YWO
2014	PENDERGRAPH JAMES E	9/19/2024	2439599	36	15.69					MASS ABATEMENT	B 10YWO
2014	PENDERGRAPH JAMES S	9/19/2024	2439415	36	15.34					MASS ABATEMENT	B 10YWO
2014	PENNY RAY	9/19/2024	2422553	40		6.85				MASS ABATEMENT	B 10YWO
2014	PENNY RAY	9/19/2024	2422554	40		21.41				MASS ABATEMENT	B 10YWO
2014	PEREZ FIDEL	9/19/2024	2449994	41		30.09				MASS ABATEMENT	B 10YWO
2014	PEREZ MARIO	9/19/2024	2379598	12		74.04				MASS ABATEMENT	B 10YWO
2014	PERRY LENA MARIE	9/19/2024	2375518	16		17.11				MASS ABATEMENT	B 10YWO
2014	PHELPS TAFFY L	9/19/2024	2366411	34		18.15				MASS ABATEMENT	B 10YWO
2014	PHELPS TAFFY L	9/19/2024	2366412	34		12.74				MASS ABATEMENT	B 10YWO
2014	PHOENIX IN ELON LLC	9/19/2024	951	415		232.71				MASS ABATEMENT	B 10YWO
2014	PHUOC T LUU	9/19/2024	2433490	12		3.18				MASS ABATEMENT	B 10YWO
2014	PHUOC T LUU	9/19/2024	2433491	12		58.30				MASS ABATEMENT	B 10YWO
2014	PIEDMONT COUNTRY CATERING INC	9/19/2024	2401446	12		59.36				MASS ABATEMENT	B 10YWO
2014	PIEDMONT COUNTRY CATERING INC	9/19/2024	2401447	12		.47				MASS ABATEMENT	B 10YWO
2014	PIERCE HOMES OF CAROLINA INC	9/19/2024	2435851	12	29.81					MASS ABATEMENT	B 10YWO
2014	PIKE BILLY CARSON	9/19/2024	2377553	44		6.13				MASS ABATEMENT	B 10YWO
2014	PILLEY ELIZABETH HARCUM	9/19/2024	2376421	45		21.44				MASS ABATEMENT	B 10YWO
2014	PITA MARIA ESTELA M	9/19/2024	2371198	181		27.07				MASS ABATEMENT	B 10YWO
2014	PITTARD DWIGHT	9/19/2024	2442545	16		67.77				MASS ABATEMENT	B 10YWO
2014	POOLE JANICE	9/19/2024	2399005	12		47.75				MASS ABATEMENT	B 10YWO
2014	PORTER JOHNNY RAY	9/19/2024	2364614	12		2.92				MASS ABATEMENT	B 10YWO
2014	PORTER JOHNNY RAY	9/19/2024	2364615	12		1.75				MASS ABATEMENT	B 10YWO
2014	PORTERFIELD JAMES LEE JR	9/19/2024	2396612	35		6.71				MASS ABATEMENT	B 10YWO
2014	POTEAT CRYSTAL	9/19/2024	2379783	46		26.36				MASS ABATEMENT	B 10YWO
2014	PRADO RECARDO	9/19/2024	2384726	36		10.07				MASS ABATEMENT	B 10YWO
2014	PRADO RECARDO	9/19/2024	2384727	36		10.99				MASS ABATEMENT	B 10YWO
2014	PRATT BRADFORD L	9/19/2024	2439002	40	151.13					MASS ABATEMENT	B 10YWO
2014	PRATT BRADFORD L	9/19/2024	2457234	40		15.29				MASS ABATEMENT	B 10YWO
2014	PRETTYMAN OTIS	9/19/2024	1644	415		5.10				MASS ABATEMENT	B 10YWO
2014	PRETTYMAN OTIS	9/19/2024	2379643	15		5.83				MASS ABATEMENT	B 10YWO
2014	PRIMO EXAR OMAR	9/19/2024	2368059	12		57.66				MASS ABATEMENT	B 10YWO
2014	PROCTOR BONNIE	9/19/2024	2434729	31		63.15				MASS ABATEMENT	B 10YWO
2014	PROCTOR BONNIE ALLEN	9/19/2024	2460158	34		6.85				MASS ABATEMENT	B 10YWO
2014	PROFESSIONAL LANDSCAPING INC	9/19/2024	2396488	41		258.36				MASS ABATEMENT	B 10YWO
2014	PROFESSIONAL LANDSCAPING INC	9/19/2024	2396489	41		10.65				MASS ABATEMENT	B 10YWO
2014	PROFESSIONAL LANDSCAPING INC	9/19/2024	2396490	41		2.40				MASS ABATEMENT	B 10YWO
2014	PROFESSIONAL LANDSCAPING INC	9/19/2024	2396491	41		11.22				MASS ABATEMENT	B 10YWO
2014	PRUITT NED SR	9/19/2024	2368071	46		17.52				MASS ABATEMENT	B 10YWO
2014	Q PIEDMONT RESTAURANTS	9/19/2024	2460800	12		1005.92				MASS ABATEMENT	B 10YWO

DATE 9/27/24
 TIME 10:55:49
 USER APERKINS

BOARD REVIEW OF CORRECTED RECEIPTS REPORT
 ALAMANCE COUNTY
 DEPOSIT DATES 9/06/2024 THROUGH 9/27/2024

PAGE 14
 PROG# CL2182

YEAR	TAXPAYER NAME	DEPOSIT DATE	RECEIPT	DIST	REAL	PERSONAL	M VEH	MV FEE	S WASTE	REASON	ABTCD
2014	QSAIMI KHALID A	9/19/2024	2390268	181		10.45				MASS ABATEMENT B	10YWO
2014	QUINTERO GUADALUPE FELIX	9/19/2024	2443101	183		40.91				MASS ABATEMENT B	10YWO
2014	RAETZ RICHARD & RUTH	9/19/2024	3789175	13		26.68				MASS ABATEMENT B	10YWO
2014	RAHCO INC	9/19/2024	2455771	34		7.49				MASS ABATEMENT B	10YWO
2014	RAHCO INC	9/19/2024	2455772	34		23.41				MASS ABATEMENT B	10YWO
2014	RAHCO INC	9/19/2024	2455773	34		6.38				MASS ABATEMENT B	10YWO
2014	RAHCO INC	9/19/2024	2455774	34		5.56				MASS ABATEMENT B	10YWO
2014	RAHCO INC	9/19/2024	2455775	34		1.75				MASS ABATEMENT B	10YWO
2014	RAHCO INC	9/19/2024	2455776	34		.22				MASS ABATEMENT B	10YWO
2014	RALSTON KEITH JAMES	9/19/2024	2373125	12		6.02				MASS ABATEMENT B	10YWO
2014	RALSTON RAMONA	9/19/2024	2371842	46		39.24				MASS ABATEMENT B	10YWO
2014	RAMEY DALE CHARLES	9/19/2024	2676	414		9.65				MASS ABATEMENT B	10YWO
2014	RAMEY DALE CHARLES	9/19/2024	2423653	14		4.90				MASS ABATEMENT B	10YWO
2014	RAMEY DALE CHARLES	9/19/2024	2423654	14		5.54				MASS ABATEMENT B	10YWO
2014	RAMIREZ ALEJANDRO	9/19/2024	2429388	183		56.05				MASS ABATEMENT B	10YWO
2014	RAMIREZ MIGUEL CESAR	9/19/2024	2368065	12		21.98				MASS ABATEMENT B	10YWO
2014	RAMOS VIVALDO	9/19/2024	2436501	12		53.05				MASS ABATEMENT B	10YWO
2014	RANDELL MCLENDONS PLUMBING CO	9/19/2024	2440031	46		20.83				MASS ABATEMENT B	10YWO
2014	RANDELL MCLENDONS PLUMBING CO	9/19/2024	2440032	46		.43				MASS ABATEMENT B	10YWO
2014	RAY ANNIE HEIRS	9/19/2024	2380275	46	203.01					MASS ABATEMENT B	10YWO
2014	REED TRACY	9/19/2024	2375061	12		9.21				MASS ABATEMENT B	10YWO
2014	REEL JOSHUA SHANE	9/19/2024	2381960	12		5.13				MASS ABATEMENT B	10YWO
2014	REIMER JUDY H	9/19/2024	2443844	31		17.46				MASS ABATEMENT B	10YWO
2014	RESENDIZ AGUSTIN A	9/19/2024	2449107	183		40.13				MASS ABATEMENT B	10YWO
2014	RESENDIZ AGUSTIN A	9/19/2024	2449108	183		20.46				MASS ABATEMENT B	10YWO
2014	REYES GERARDO CARLOS	9/19/2024	2448851	12		26.00				MASS ABATEMENT B	10YWO
2014	REYES-SANCHEZ BALTAZAR OCTAVIO	9/19/2024	2369331	12		15.21				MASS ABATEMENT B	10YWO
2014	REYES-SANCHEZ BALTAZAR OCTAVIO	9/19/2024	2369332	12		10.73				MASS ABATEMENT B	10YWO
2014	REYNOLDS HAROLD	9/19/2024	2459602	41		7.02				MASS ABATEMENT B	10YWO
2014	RIDENHOUR BILLY JOE	9/19/2024	2448577	46		31.63				MASS ABATEMENT B	10YWO
2014	RIFFE CINDY	9/19/2024	2458494	45		10.90				MASS ABATEMENT B	10YWO
2014	RILAN DISTRIBUTION CORP	9/19/2024	2417866	11		.79				MASS ABATEMENT B	10YWO
2014	RILAN DISTRIBUTION CORP	9/19/2024	2417867	11		2.63				MASS ABATEMENT B	10YWO
2014	RILAN DISTRIBUTION CORP	9/19/2024	2417868	11		1.32				MASS ABATEMENT B	10YWO
2014	RILEY JULI /DBA JULI'S GROCERY	9/19/2024	2362958	35		26.40				MASS ABATEMENT B	10YWO
2014	RILEY JULI /DBA JULI'S GROCERY	9/19/2024	2362959	35		1.68				MASS ABATEMENT B	10YWO
2014	RIVAS SANTOS	9/19/2024	2384961	34		15.61				MASS ABATEMENT B	10YWO
2014	RIVERA ARMADO	9/19/2024	2390197	16		168.54				MASS ABATEMENT B	10YWO
2014	RIVERA FELIPE	9/19/2024	3789173	12		2.01				MASS ABATEMENT B	10YWO
2014	RIVERA RAFAEL	9/19/2024	2379733	12		74.04				MASS ABATEMENT B	10YWO
2014	ROACH DAVID	9/19/2024	2390249	16		66.55				MASS ABATEMENT B	10YWO
2014	ROBERTS JODI BAKER	9/19/2024	2383858	46	136.83					MASS ABATEMENT B	10YWO
2014	ROBERTSON JO GLENE	9/19/2024	2422644	33		26.95				MASS ABATEMENT B	10YWO
2014	ROBERTSON TIMOTHY	9/19/2024	2368072	35		18.93				MASS ABATEMENT B	10YWO
2014	ROBINSON ROBIN	9/19/2024	2390094	34		103.87				MASS ABATEMENT B	10YWO
2014	ROC'S CLIPPER CUTS & CURLS	9/19/2024	2442198	14		3.31				MASS ABATEMENT B	10YWO
2014	ROC'S CLIPPER CUTS & CURLS	9/19/2024	2442199	14		1.43				MASS ABATEMENT B	10YWO
2014	ROCHA JOSE PADRON	9/19/2024	2449269	11		35.56				MASS ABATEMENT B	10YWO
2014	ROCTAB SALON	9/19/2024	2452153	12		117.29				MASS ABATEMENT B	10YWO
2014	RODRIGUEZ HILDA CRISOSTONO	9/19/2024	2364024	11		35.56				MASS ABATEMENT B	10YWO
2014	RODRIGUEZ JAVIER	9/19/2024	2384625	12		5.83				MASS ABATEMENT B	10YWO
2014	RODRIGUEZ RAUL	9/19/2024	2375068	183		129.12				MASS ABATEMENT B	10YWO

DATE 9/27/24
 TIME 10:55:49
 USER APERKINS

BOARD REVIEW OF CORRECTED RECEIPTS REPORT
 ALAMANCE COUNTY
 DEPOSIT DATES 9/06/2024 THROUGH 9/27/2024

PAGE 15
 PROG# CL2182

YEAR	TAXPAYER NAME	DEPOSIT DATE	RECEIPT	DIST	REAL	PERSONAL	M VEH	MV FEE	S WASTE	REASON	ABTCD
2014	RODRIQUEZ JOSEPHINO	9/19/2024	2433450	12		37.95				MASS ABATEMENT B	10YWO
2014	ROE ROBERT WAYNE	9/19/2024	2388271	46		7.13				MASS ABATEMENT B	10YWO
2014	ROGERS EMMA L ETAL	9/19/2024	3789180	12	239.59					MASS ABATEMENT B	10YWO
2014	ROLON HECTOR L	9/19/2024	2390163	183		85.13				MASS ABATEMENT B	10YWO
2014	ROMAN ANDRES	9/19/2024	2375069	183		11.06				MASS ABATEMENT B	10YWO
2014	ROMERO DANIEL	9/19/2024	2376402	16		72.33				MASS ABATEMENT B	10YWO
2014	ROMERO SILVIA JIMENEZ	9/19/2024	2374080	16		11.11				MASS ABATEMENT B	10YWO
2014	ROSA JOSE MARIA III	9/19/2024	2360370	183		5.97				MASS ABATEMENT B	10YWO
2014	ROSALDO GUADALUPE MONROY	9/19/2024	2390161	183		78.27				MASS ABATEMENT B	10YWO
2014	ROSE SHARON KING	9/19/2024	2421391	46		25.86				MASS ABATEMENT B	10YWO
2014	ROSS DEBBIE	9/19/2024	2360418	44		48.68				MASS ABATEMENT B	10YWO
2014	ROYALTY ANTHONY	9/19/2024	2375081	41		21.53				MASS ABATEMENT B	10YWO
2014	ROZIO MARIA DEL	9/19/2024	2379698	16		25.11				MASS ABATEMENT B	10YWO
2014	RUDD BRIAN	9/19/2024	3789183	33		1.27				MASS ABATEMENT B	10YWO
2014	RUIZ ALEXANDER	9/19/2024	2379889	12		25.48				MASS ABATEMENT B	10YWO
2014	RUIZ ELVID D/ENRIQUE A MENDEZ	9/19/2024	2376410	11		53.05				MASS ABATEMENT B	10YWO
2014	RUSSELL EVERETTE	9/19/2024	2379629	34		35.82				MASS ABATEMENT B	10YWO
2014	RUSSELL LARRY WAYNE	9/19/2024	2458591	46		9.11				MASS ABATEMENT B	10YWO
2014	RWH PLUMBING INC	9/19/2024	2395034	34		87.29				MASS ABATEMENT B	10YWO
2014	RWH PLUMBING INC	9/19/2024	2395035	34		4.46				MASS ABATEMENT B	10YWO
2014	RWH PLUMBING INC	9/19/2024	2395036	34		34.51				MASS ABATEMENT B	10YWO
2014	S & E DEVELOPERS LLC	9/19/2024	2440075	12	90.10					MASS ABATEMENT B	10YWO
2014	SAMS MART 1	9/19/2024	2388308	12		10.03				MASS ABATEMENT B	10YWO
2014	SANDIVAL LUCRECIA	9/19/2024	2379737	12		74.04				MASS ABATEMENT B	10YWO
2014	SANDLIN BRITNEY	9/19/2024	2375223	33		13.58				MASS ABATEMENT B	10YWO
2014	SANTAIGO SOSA	9/19/2024	2449273	16		11.11				MASS ABATEMENT B	10YWO
2014	SARTIN TOM MRS HEIRS	9/19/2024	2405154	43	132.54					MASS ABATEMENT B	10YWO
2014	SATINAS CIRILO	9/19/2024	2390208	36		106.80				MASS ABATEMENT B	10YWO
2014	SAURAGE KEVIN WADE	9/19/2024	2442404	13		19.45				MASS ABATEMENT B	10YWO
2014	SCALES ANTHONY	9/19/2024	2392595	31		33.42				MASS ABATEMENT B	10YWO
2014	SCHROEDER KIRK DOUGLAS	9/19/2024	3730	414		14.91				MASS ABATEMENT B	10YWO
2014	SCHROEDER KIRK DOUGLAS	9/19/2024	2363290	14		5.62				MASS ABATEMENT B	10YWO
2014	SCHROEDER KIRK DOUGLAS	9/19/2024	2363291	14		10.49				MASS ABATEMENT B	10YWO
2014	SCOTT WILLIAM JOSEPH	9/19/2024	2368501	44		4.85				MASS ABATEMENT B	10YWO
2014	SEAGROVES PENNY CAROL	9/19/2024	2449277	12		12.12				MASS ABATEMENT B	10YWO
2014	SEAMSTER RICHARD DUSTIN HALL	9/19/2024	2367945	34		.72				MASS ABATEMENT B	10YWO
2014	SEAMSTER RICHARD DUSTIN HALL	9/19/2024	2367946	34		3.30				MASS ABATEMENT B	10YWO
2014	SEBASTIAN ENEDINA	9/19/2024	2449278	16		81.77				MASS ABATEMENT B	10YWO
2014	SECRETARY OF HOUSING & URBAN	9/19/2024	2416602	46	13.04					MASS ABATEMENT B	10YWO
2014	SECURITY CONCEPTS LLC	9/19/2024	2891	414		15.84				MASS ABATEMENT B	10YWO
2014	SECURITY CONCEPTS LLC	9/19/2024	2433534	14		3.92				MASS ABATEMENT B	10YWO
2014	SECURITY CONCEPTS LLC	9/19/2024	2433535	14		9.41				MASS ABATEMENT B	10YWO
2014	SECURITY CONCEPTS LLC	9/19/2024	2433536	14		1.83				MASS ABATEMENT B	10YWO
2014	SECURITY CONCEPTS LLC	9/19/2024	2433537	14		1.99				MASS ABATEMENT B	10YWO
2014	SEGURA ABEL CRUZ	9/19/2024	2368093	41		69.36				MASS ABATEMENT B	10YWO
2014	SERRATO ANGELINA SERRATO	9/19/2024	2368096	41		37.72				MASS ABATEMENT B	10YWO
2014	SERRATO JUANA SANTIAGO	9/19/2024	2384736	11		80.92				MASS ABATEMENT B	10YWO
2014	SHARPE MATTHEW MONROE	9/19/2024	2376146	12		10.44				MASS ABATEMENT B	10YWO
2014	SHARPE PHILIP M	9/19/2024	2405156	46	19.13					MASS ABATEMENT B	10YWO
2014	SHEFFIELD TERRY WAYNE	9/19/2024	2368098	34		41.02				MASS ABATEMENT B	10YWO
2014	SHELTON RUFUS HENEGAR	9/19/2024	2424678	12		3.59				MASS ABATEMENT B	10YWO
2014	SHOFFNER KENYATTA	9/19/2024	2443647	44		9.56				MASS ABATEMENT B	10YWO

DATE 9/27/24
 TIME 10:55:49
 USER APERKINS

BOARD REVIEW OF CORRECTED RECEIPTS REPORT
 ALAMANCE COUNTY
 DEPOSIT DATES 9/06/2024 THROUGH 9/27/2024

PAGE 16
 PROG# CL2182

YEAR	TAXPAYER NAME	DEPOSIT DATE	RECEIPT	DIST	REAL	PERSONAL	M VEH	MV FEE	S WASTE	REASON	ABTCD
2014	SILER OSCAR J VERN ETAL	9/19/2024	2453057	44		7.02				MASS ABATEMENT B	10YWO
2014	SILER OSCAR J VERN ETAL	9/19/2024	2453058	44		10.37				MASS ABATEMENT B	10YWO
2014	SIMMONS DAVID	9/19/2024	2368099	11		58.65				MASS ABATEMENT B	10YWO
2014	SIMMONS THOMAS LEE	9/19/2024	2377465	46		7.13				MASS ABATEMENT B	10YWO
2014	SIMONS JASON BERNARD	9/19/2024	2379109	33		7.71				MASS ABATEMENT B	10YWO
2014	SIMONS JASON BERNARD	9/19/2024	2379110	33		3.76				MASS ABATEMENT B	10YWO
2014	SLADE KELVIN LAMONT	9/19/2024	2987242	46		15.82				MASS ABATEMENT B	10YWO
2014	SLADE KEVIN LEMONT	9/19/2024	2382059	181		10.45				MASS ABATEMENT B	10YWO
2014	SLADE MARVIN J JR HEIRS	9/19/2024	2414255	46	20.66					MASS ABATEMENT B	10YWO
2014	SMITH BAIT & TACKLE INC	9/19/2024	2390750	34		5.64				MASS ABATEMENT B	10YWO
2014	SMITH CLIFTON SAMUEL	9/19/2024	2449036	43		4.06				MASS ABATEMENT B	10YWO
2014	SMITH CLIFTON SAMUEL	9/19/2024	2449037	43		6.12				MASS ABATEMENT B	10YWO
2014	SMITH DENNIS	9/19/2024	2365333	33		40.85				MASS ABATEMENT B	10YWO
2014	SNOUFFER FRANCES E HEIRS	9/19/2024	2438956	12	431.78					MASS ABATEMENT B	10YWO
2014	SNOUFFER FRANCES E HEIRS	9/19/2024	2438957	12	106.00					MASS ABATEMENT B	10YWO
2014	SNOUFFER FRANCES E HEIRS	9/19/2024	2447000	12	112.66					MASS ABATEMENT B	10YWO
2014	SNOUFFER FRANCES E HEIRS	9/19/2024	2447002	12	116.30					MASS ABATEMENT B	10YWO
2014	SOCINAS MARSISS	9/19/2024	2364026	36		64.06				MASS ABATEMENT B	10YWO
2014	SOIL REMEDIES INC	9/19/2024	2449681	45		.35				MASS ABATEMENT B	10YWO
2014	SOIL REMEDIES INC	9/19/2024	2449682	45		8.73				MASS ABATEMENT B	10YWO
2014	SOLANO ARTURO ESTRADA	9/19/2024	2442878	11		5.83				MASS ABATEMENT B	10YWO
2014	SOSA HUINGSTON G	9/19/2024	2390290	43		7.32				MASS ABATEMENT B	10YWO
2014	SOSA ISMAEL SOSA	9/19/2024	2389564	12		20.68				MASS ABATEMENT B	10YWO
2014	SOSA JOSE L	9/19/2024	2456824	41		31.27				MASS ABATEMENT B	10YWO
2014	SOSA ORLANDO SANTIAGO	9/19/2024	2392361	11		5.83				MASS ABATEMENT B	10YWO
2014	SOSA PEREZ RAMIRO	9/19/2024	3789172	11		35.99				MASS ABATEMENT B	10YWO
2014	SOUTH CREEK LLC	9/19/2024	2416405	11	21.20					MASS ABATEMENT B	10YWO
2014	SSR HOLDINGS LLC	9/19/2024	2422348	46		2.63				MASS ABATEMENT B	10YWO
2014	SSR HOLDINGS LLC	9/19/2024	2422349	46		6.12				MASS ABATEMENT B	10YWO
2014	SSR HOLDINGS LLC	9/19/2024	2422350	46		395.66				MASS ABATEMENT B	10YWO
2014	SSR HOLDINGS LLC	9/19/2024	2422351	46		510.35				MASS ABATEMENT B	10YWO
2014	SSR HOLDINGS LLC	9/19/2024	2422352	46		8.49				MASS ABATEMENT B	10YWO
2014	STALEY CATHY FAYE	9/19/2024	2451851	41		7.78				MASS ABATEMENT B	10YWO
2014	STATEWIDE AMUSEMENT	9/19/2024	2421848	11		23.76				MASS ABATEMENT B	10YWO
2014	STEPPIN-N-STYLE	9/19/2024	2418039	12		.44				MASS ABATEMENT B	10YWO
2014	STEPPIN-N-STYLE	9/19/2024	2418040	12		4.39				MASS ABATEMENT B	10YWO
2014	STIENS JERRY CHARLES	9/19/2024	3965	414		9.19				MASS ABATEMENT B	10YWO
2014	STONE DYLAN EDMOND	9/19/2024	2381959	44		7.15				MASS ABATEMENT B	10YWO
2014	STRIGO PLUMBING INC	9/19/2024	2397078	11		.91				MASS ABATEMENT B	10YWO
2014	STRIGO PLUMBING INC	9/19/2024	2397079	11		8.38				MASS ABATEMENT B	10YWO
2014	STRIGO PLUMBING INC	9/19/2024	2397080	11		160.63				MASS ABATEMENT B	10YWO
2014	STRIGO PLUMBING INC	9/19/2024	2397081	11		30.42				MASS ABATEMENT B	10YWO
2014	SUBILLAGA JORGE EDILBERTO	9/19/2024	2375119	12		31.83				MASS ABATEMENT B	10YWO
2014	SUMMERS DEAN HAROLD	9/19/2024	2459645	44		54.93				MASS ABATEMENT B	10YWO
2014	SUTPHIN WILLIAM	9/19/2024	1931	415		5.10				MASS ABATEMENT B	10YWO
2014	SUTPHIN WILLIAM	9/19/2024	2390190	15		5.83				MASS ABATEMENT B	10YWO
2014	SUTPHIN WILLIAM & JUDITH	9/19/2024	1643	415		5.10				MASS ABATEMENT B	10YWO
2014	SUTPHIN WILLIAM & JUDITH	9/19/2024	2379642	15		5.83				MASS ABATEMENT B	10YWO
2014	SUTTON WILLIAM LEE	9/19/2024	2377431	41		7.02				MASS ABATEMENT B	10YWO
2014	SWANSON ROBERT LOUIS JR	9/19/2024	2376459	44		6.88				MASS ABATEMENT B	10YWO
2014	SWANSON ROBERT LOUIS JR	9/19/2024	2376460	44		2.75				MASS ABATEMENT B	10YWO
2014	SYKES TIM	9/19/2024	2434761	45		51.41				MASS ABATEMENT B	10YWO

DATE 9/27/24
 TIME 10:55:49
 USER APERKINS

BOARD REVIEW OF CORRECTED RECEIPTS REPORT
 ALAMANCE COUNTY
 DEPOSIT DATES 9/06/2024 THROUGH 9/27/2024

PAGE 17
 PROG# CL2182

YEAR	TAXPAYER NAME	DEPOSIT DATE	RECEIPT	DIST	REAL	PERSONAL	M VEH	MV FEE	S WASTE	REASON	ABTCD
2014	TAPIA RUBEN	9/19/2024	2375111	12		5.83				MASS ABATEMENT B	10YWO
2014	TASKER INDUSTRIES INC	9/19/2024	2439521	41	5.14					MASS ABATEMENT B	10YWO
2014	TASKER INDUSTRIES INC	9/19/2024	2439522	41	3.07					MASS ABATEMENT B	10YWO
2014	TASKER INDUSTRIES INC	9/19/2024	2439523	41	135.47					MASS ABATEMENT B	10YWO
2014	TASKER INDUSTRIES INC	9/19/2024	2439524	41	242.98					MASS ABATEMENT B	10YWO
2014	TASKER INDUSTRIES INC	9/19/2024	2439525	41	279.10					MASS ABATEMENT B	10YWO
2014	TASKER INDUSTRIES INC	9/19/2024	2439526	41	93.96					MASS ABATEMENT B	10YWO
2014	TAYLOR LEWIS	9/19/2024	2371279	41		46.50				MASS ABATEMENT B	10YWO
2014	TAYLOR VEATRICE D	9/19/2024	2368676	12	472.79					MASS ABATEMENT B	10YWO
2014	TEER DAVID	9/19/2024	2391975	35		6.71				MASS ABATEMENT B	10YWO
2014	TEIXEIRA ROBERTO	9/19/2024	2449742	11		6.18				MASS ABATEMENT B	10YWO
2014	TELLEZ ADELINA PEREZ	9/19/2024	2375088	181		10.67				MASS ABATEMENT B	10YWO
2014	TELLEZ JAIME	9/19/2024	2379872	12		74.04				MASS ABATEMENT B	10YWO
2014	THE CHALLENGE OF NC INC	9/19/2024	2384950	11		1461.45				MASS ABATEMENT B	10YWO
2014	THE CHALLENGE OF NC INC	9/19/2024	2384951	11		12.89				MASS ABATEMENT B	10YWO
2014	THE STUMBLIN PIG LLC	9/19/2024	3789171	14		3.68				MASS ABATEMENT B	10YWO
2014	THE TWISTED T	9/19/2024	2389069	12		8.59				MASS ABATEMENT B	10YWO
2014	THE TWISTED T	9/19/2024	2389070	12		11.15				MASS ABATEMENT B	10YWO
2014	THE TWISTED T	9/19/2024	2389071	12		9.06				MASS ABATEMENT B	10YWO
2014	THE TWISTED T	9/19/2024	2389072	12		14.31				MASS ABATEMENT B	10YWO
2014	THE TWISTED T	9/19/2024	2389073	12		.16				MASS ABATEMENT B	10YWO
2014	THOMAS MARY C ETAL	9/19/2024	2456877	12	67.58					MASS ABATEMENT B	10YWO
2014	THOMAS MARY C ETAL	9/19/2024	2456878	12	67.58					MASS ABATEMENT B	10YWO
2014	THOMAS MARY C ETAL	9/19/2024	2456879	12	67.58					MASS ABATEMENT B	10YWO
2014	THOMAS MARY C ETAL	9/19/2024	2456880	12	67.58					MASS ABATEMENT B	10YWO
2014	THOMAS MARY C ETAL	9/19/2024	2456881	12	67.58					MASS ABATEMENT B	10YWO
2014	THOMAS MARY C ETAL	9/19/2024	2456882	12	67.58					MASS ABATEMENT B	10YWO
2014	THOMAS MARY C ETAL	9/19/2024	2456883	12	67.58					MASS ABATEMENT B	10YWO
2014	THOMAS MARY C ETAL	9/19/2024	2456884	12	67.58					MASS ABATEMENT B	10YWO
2014	THOMAS SANDRA	9/19/2024	2384770	34		175.57				MASS ABATEMENT B	10YWO
2014	THOMLEY SHANNON	9/19/2024	2420442	44		84.23				MASS ABATEMENT B	10YWO
2014	THOMPSON AARON C	9/19/2024	2422811	45		59.52				MASS ABATEMENT B	10YWO
2014	THOMPSON GLORIA J	9/19/2024	2422069	46		6.26				MASS ABATEMENT B	10YWO
2014	THOMPSON GLORIA J	9/19/2024	2422070	46		2.13				MASS ABATEMENT B	10YWO
2014	THOMPSON GLORIA J	9/19/2024	2422071	46		2.13				MASS ABATEMENT B	10YWO
2014	THOMPSON GLORIA J	9/19/2024	2422072	46		3.56				MASS ABATEMENT B	10YWO
2014	THOMPSON HOWARD W	9/19/2024	2389316	12		38.16				MASS ABATEMENT B	10YWO
2014	THOMPSON HOWARD W	9/19/2024	2389317	12		209.88				MASS ABATEMENT B	10YWO
2014	THOMPSON LONNIE ALBERT	9/19/2024	2382089	12		5.83				MASS ABATEMENT B	10YWO
2014	THOMPSON MIKE D	9/19/2024	2387885	35		3.36				MASS ABATEMENT B	10YWO
2014	THOMPSON PATSY GLOSSON	9/19/2024	2456999	40		6.71				MASS ABATEMENT B	10YWO
2014	THOMPSON PATSY GLOSSON	9/19/2024	2457000	40		13.28				MASS ABATEMENT B	10YWO
2014	THOMPSON SAMUEL FRANKLIN	9/19/2024	2372328	33		20.43				MASS ABATEMENT B	10YWO
2014	THOMPSON TONY	9/19/2024	2458879	183		78.79				MASS ABATEMENT B	10YWO
2014	THOMPSON WILLIAM ANDY	9/19/2024	2425863	45	57.15					MASS ABATEMENT B	10YWO
2014	TINNIN LACY LEE	9/19/2024	2452078	183		53.16				MASS ABATEMENT B	10YWO
2014	TINOEO FRANCES	9/19/2024	2384700	181		10.45				MASS ABATEMENT B	10YWO
2014	TOLLIVER PAUL A III	9/19/2024	2457808	45		50.36				MASS ABATEMENT B	10YWO
2014	TORRES EDITH & ROSAURA T LOPEZ	9/19/2024	2384880	12		21.92				MASS ABATEMENT B	10YWO
2014	TREJO ANTONIO	9/19/2024	2433480	183		85.13				MASS ABATEMENT B	10YWO
2014	TREJO MARIA	9/19/2024	2379749	183		11.06				MASS ABATEMENT B	10YWO
2014	TROISE JONNIE MILLER	9/19/2024	2449795	43		67.74				MASS ABATEMENT B	10YWO

DATE 9/27/24
 TIME 10:55:49
 USER APERKINS

BOARD REVIEW OF CORRECTED RECEIPTS REPORT
 ALAMANCE COUNTY
 DEPOSIT DATES 9/06/2024 THROUGH 9/27/2024

PAGE 18
 PROG# CL2182

TAX YEAR	TAXPAYER NAME	DEPOSIT DATE	RECEIPT	DIST	REAL	PERSONAL	M VEH	MV FEE	S WASTE	REASON	ABTCD
2014	TROLLINGER THOMAS P	9/19/2024	2417654	12	38.85					MASS ABATEMENT	B 10YWO
2014	TROXLER LARRY RALPH	9/19/2024	2398374	171		8.55				MASS ABATEMENT	B 10YWO
2014	TROXLER LARRY RALPH	9/19/2024	2398375	171		.21				MASS ABATEMENT	B 10YWO
2014	TROXLER LARRY RALPH	9/19/2024	2398376	171		6.83				MASS ABATEMENT	B 10YWO
2014	TROXLER LARRY RALPH	9/19/2024	2398377	171		.42				MASS ABATEMENT	B 10YWO
2014	TUCKER JAMIE LYNN	9/19/2024	2434608	43		32.63				MASS ABATEMENT	B 10YWO
2014	TUCKER JEFFERY CARL	9/19/2024	1188	415		10.30				MASS ABATEMENT	B 10YWO
2014	TUCKER JEFFERY CARL	9/19/2024	2359894	15		3.94				MASS ABATEMENT	B 10YWO
2014	TUCKER JEFFERY CARL	9/19/2024	2359895	15		1.96				MASS ABATEMENT	B 10YWO
2014	TURNER R J & SONS WELL CO	9/19/2024	2457467	34		710.14				MASS ABATEMENT	B 10YWO
2014	TURNER R J & SONS WELL CO	9/19/2024	2457468	34		2.72				MASS ABATEMENT	B 10YWO
2014	TZINTZUH ANALUCIA	9/19/2024	2390276	12		88.44				MASS ABATEMENT	B 10YWO
2014	ULLOA ULICE	9/19/2024	2379919	34		6.85				MASS ABATEMENT	B 10YWO
2014	URBINA MATIAS	9/19/2024	2375217	31		6.82				MASS ABATEMENT	B 10YWO
2014	VALLE FRANCISCO	9/19/2024	2375112	12		68.09				MASS ABATEMENT	B 10YWO
2014	VANDEBILT MORTGAGE	9/19/2024	2375077	41		117.60				MASS ABATEMENT	B 10YWO
2014	VANDEBILT MORTGAGE FINANCE	9/19/2024	2386747	45		112.53				MASS ABATEMENT	B 10YWO
2014	VARNADO BRIAN	9/19/2024	2454070	45		21.44				MASS ABATEMENT	B 10YWO
2014	VASQUEZ OSSIRIS	9/19/2024	2379464	40		14.70				MASS ABATEMENT	B 10YWO
2014	VAUGHN WILLIAM	9/19/2024	2359910	12		3.38				MASS ABATEMENT	B 10YWO
2014	VEGA ADELA	9/19/2024	2375104	31		79.65				MASS ABATEMENT	B 10YWO
2014	VELAZQUEZ JANET	9/19/2024	2390265	181		10.45				MASS ABATEMENT	B 10YWO
2014	VERARA MARIA ELIZAZAR	9/19/2024	2368123	12		57.66				MASS ABATEMENT	B 10YWO
2014	VINCENT HARRIET J HEIRS	9/19/2024	2372112	12	220.38					MASS ABATEMENT	B 10YWO
2014	WADE DON & TINA	9/19/2024	2375244	34		18.83				MASS ABATEMENT	B 10YWO
2014	WALKER CLYDE ANDREW	9/19/2024	2368277	34	46.24					MASS ABATEMENT	B 10YWO
2014	WALKER CLYDE ANDREW	9/19/2024	2368278	34	20.07					MASS ABATEMENT	B 10YWO
2014	WALKER LEE EDWARD	9/19/2024	2359137	35		.66				MASS ABATEMENT	B 10YWO
2014	WALKER LEE EDWARD	9/19/2024	2359138	35		.88				MASS ABATEMENT	B 10YWO
2014	WALKER LEE EDWARD	9/19/2024	2359139	35		16.47				MASS ABATEMENT	B 10YWO
2014	WALKER MAURICE L JR ESTATE	9/19/2024	3789170	415		20.52				MASS ABATEMENT	B 10YWO
2014	WALL ELSIE M HEIRS	9/19/2024	2456991	44		60.19				MASS ABATEMENT	B 10YWO
2014	WALTERS DARNELL R/MARY L	9/19/2024	2458411	43		7.32				MASS ABATEMENT	B 10YWO
2014	WALTERS WANDA	9/19/2024	3789176	34		5.45				MASS ABATEMENT	B 10YWO
2014	WARD VEANUS	9/19/2024	2390085	34		67.73				MASS ABATEMENT	B 10YWO
2014	WEBSTER RONALD F	9/19/2024	2390138	36		33.58				MASS ABATEMENT	B 10YWO
2014	WELCH DON	9/19/2024	1538	415		5.10				MASS ABATEMENT	B 10YWO
2014	WELCH DON	9/19/2024	2375018	15		5.83				MASS ABATEMENT	B 10YWO
2014	WHITE DOROTHY O HEIRS ETAL	9/19/2024	2374356	12	322.28					MASS ABATEMENT	B 10YWO
2014	WHITFIELD JEAN	9/19/2024	2421724	33		53.47				MASS ABATEMENT	B 10YWO
2014	WHITLEY DAVID LEE	9/19/2024	2402135	41		7.02				MASS ABATEMENT	B 10YWO
2014	WHITLEY DAVID LEE	9/19/2024	3789178	41	87.81					MASS ABATEMENT	B 10YWO
2014	WHITSELL MICHAEL	9/19/2024	2379875	45		24.23				MASS ABATEMENT	B 10YWO
2014	WHITSETT RUTH HEIRS	9/19/2024	2419721	12	66.90					MASS ABATEMENT	B 10YWO
2014	WILES JODY	9/19/2024	2390315	33		103.46				MASS ABATEMENT	B 10YWO
2014	WILKINSON STEPHEN WAYNE JR	9/19/2024	2359745	44		8.44				MASS ABATEMENT	B 10YWO
2014	WILLIAMS ANGELA M	9/19/2024	2422474	183		31.19				MASS ABATEMENT	B 10YWO
2014	WILLIAMS ANGELA M	9/19/2024	2422475	183		71.96				MASS ABATEMENT	B 10YWO
2014	WILLIAMS EDDIE	9/19/2024	2434805	46		50.42				MASS ABATEMENT	B 10YWO
2014	WILLIAMS ELIZABETH ANN	9/19/2024	2443817	45		30.80				MASS ABATEMENT	B 10YWO
2014	WILLIAMS KENNETH L	9/19/2024	2423021	40		10.13				MASS ABATEMENT	B 10YWO
2014	WILLIAMS KENNETH L	9/19/2024	2458285	40		19.60				MASS ABATEMENT	B 10YWO

DATE 9/27/24
 TIME 10:55:49
 USER APERKINS

BOARD REVIEW OF CORRECTED RECEIPTS REPORT
 ALAMANCE COUNTY
 DEPOSIT DATES 9/06/2024 THROUGH 9/27/2024

PAGE 19
 PROG# CL2182

YEAR	TAXPAYER NAME	DEPOSIT DATE	RECEIPT	DIST	REAL	PERSONAL	M VEH	MV FEE	S WASTE	REASON	ABTCD
2014	WILLIAMS KENNETH L	9/19/2024	2458286	40		.91				MASS ABATEMENT B	10YWO
2014	WILLIAMS KENNETH L	9/19/2024	2458287	40		.10				MASS ABATEMENT B	10YWO
2014	WILLIAMS MARY	9/19/2024	2453382	36		7.04				MASS ABATEMENT B	10YWO
2014	WILLIAMS PAULA K	9/19/2024	2457294	44		47.03				MASS ABATEMENT B	10YWO
2014	WILLIAMSON TERESA DIANE	9/19/2024	2379999	45		117.07				MASS ABATEMENT B	10YWO
2014	WILMOTH DOSKEY E	9/19/2024	2419916	40		6.71				MASS ABATEMENT B	10YWO
2014	WILSON CHRISTOPHER DALTON	9/19/2024	2371821	191		1.64				MASS ABATEMENT B	10YWO
2014	WILSON CHRISTOPHER DALTON	9/19/2024	2371822	191		3.48				MASS ABATEMENT B	10YWO
2014	WILSON TERRY	9/19/2024	2453436	12		5.83				MASS ABATEMENT B	10YWO
2014	WINSTEAD CHARLIE JACK	9/19/2024	2404610	34		34.03				MASS ABATEMENT B	10YWO
2014	WIRBELAUER LEE	9/19/2024	3789181	181		1.73				MASS ABATEMENT B	10YWO
2014	WKS CORPORATION	9/19/2024	2423041	41	40.39					MASS ABATEMENT B	10YWO
2014	WOFFORD MARY FRANCIS	9/19/2024	2375220	46		14.96				MASS ABATEMENT B	10YWO
2014	WOOD LORRIE ANN	9/19/2024	2375437	44		12.73				MASS ABATEMENT B	10YWO
2014	WOODARD MARK	9/19/2024	2375067	41		16.69				MASS ABATEMENT B	10YWO
2014	WORSHAM KENNETH G	9/19/2024	2377352	44		4.95				MASS ABATEMENT B	10YWO
2014	WORSHAM KENNETH G	9/19/2024	2377353	44		3.23				MASS ABATEMENT B	10YWO
2014	YAKEL THOMAS CHARLES	9/19/2024	2363254	41		5.08				MASS ABATEMENT B	10YWO
2014	YAKEL THOMAS CHARLES	9/19/2024	2363255	41		3.47				MASS ABATEMENT B	10YWO
2014	YARBORO RONALD WAYNE	9/19/2024	2434760	35		43.68				MASS ABATEMENT B	10YWO
2014	ZEFERINO PEDRO & GRIS RAMOS	9/19/2024	2382717	11		5.83				MASS ABATEMENT B	10YWO
2014	ZUNIGA OLGA PONCE	9/19/2024	2390231	12		37.95				MASS ABATEMENT B	10YWO
** YEAR TOTALS **						11069.12	39022.83	38.60			
2015	APPLE TERRY JAMES	9/16/2024	2474911	41		7.79				DID NOT OWN BT/M	PPSLD
2015	APPLE TERRY JAMES	9/16/2024	2474912	41		3.29				DID NOT OWN BT/M	PPSLD
** YEAR TOTALS **							11.08				
2016	APPLE TERRY JAMES	9/16/2024	2679101	41		7.48				DID NOT OWN BT/M	PPSLD
2016	APPLE TERRY JAMES	9/16/2024	2679102	41		3.48				DID NOT OWN BT/M	PPSLD
** YEAR TOTALS **							10.96				
2017	APPLE TERRY JAMES	9/16/2024	2782366	41		7.33				DID NOT OWN BT/M	PPSLD
2017	APPLE TERRY JAMES	9/16/2024	2782367	41		2.42				DID NOT OWN BT/M	PPSLD
** YEAR TOTALS **							9.75				
2018	APPLE TERRY JAMES	9/16/2024	2888654	41		7.43				DID NOT OWN BT/M	PPSLD
2018	APPLE TERRY JAMES	9/16/2024	2888655	41		2.45				DID NOT OWN BT/M	PPSLD
** YEAR TOTALS **							9.88				
2019	APPLE TERRY JAMES	9/16/2024	3000399	41		8.27				DID NOT OWN BT/M	PPSLD
2019	APPLE TERRY JAMES	9/16/2024	3000400	41		2.73				DID NOT OWN BT/M	PPSLD
2019	FOUSHEE BONNIE	9/19/2024	3038814	14	521.90					CLERICAL	NOBOC
2019	KNIGHT MATTHEW TODD	9/17/2024	3032319	33		8.36				DID NOT OWN JAN	PPSLD
** YEAR TOTALS **						521.90	19.36				

DATE 9/27/24
 TIME 10:55:49
 USER APERKINS

BOARD REVIEW OF CORRECTED RECEIPTS REPORT
 ALAMANCE COUNTY
 DEPOSIT DATES 9/06/2024 THROUGH 9/27/2024

PAGE 20
 PROG# CL2182

YEAR	TAXPAYER NAME	DEPOSIT DATE	RECEIPT	DIST	REAL	PERSONAL	M VEH	MV FEE	S WASTE	REASON	ABTCD
2020	APPLE TERRY JAMES	9/16/2024	3110787	41		8.27				DID NOT OWN	BT/M PPSLD
2020	APPLE TERRY JAMES	9/16/2024	3110788	41		2.73				DID NOT OWN	BT/M PPSLD
2020	FOUSHEE BONNIE	9/19/2024	3144971	14	521.90					CLERICAL SQ FT	NOBOC
2020	KNIGHT MATTHEW TODD	9/17/2024	3139163	33		8.36				DID NOT OWN	JAN PPSLD
2020	SMALL RYAN E	9/12/2024	3139333	41		31.63				DID NOT OWN	JAN PPSLD
2020	SMALL RYAN EDWARD	9/12/2024	3150582	41		100.47				DID NOT OWN	JAN PPSLD
** YEAR TOTALS **					521.90	151.46					
2021	APPLE TERRY JAMES	9/16/2024	3223827	41		8.16				DID NOT OWN	BT/M PPSLD
2021	APPLE TERRY JAMES	9/16/2024	3223828	41		2.70				DID NOT OWN	BT/M PPSLD
2021	FOUSHEE BONNIE	9/19/2024	3257013	14	517.32					CLERICAL	NOBOC
2021	KNIGHT MATTHEW TODD	9/17/2024	3251469	33		8.25				DID NOT OWN	JAN PPSLD
2021	MEDLEY BRANT WAYNE	9/16/2024	3270885	31		13.43				DID NTO OWN	JAN PPSLD
2021	SMALL RYAN E	9/12/2024	3251620	41		28.00				DID NOT OWN	JAN PPSLD
2021	SMALL RYAN EDWARD	9/12/2024	3262459	41		70.48				DID NOT OWN	JAN PPSLD
** YEAR TOTALS **					517.32	131.02					
2022	APPLE TERRY JAMES	9/16/2024	3338662	41		8.06				DID NOT OWN	BT/M PPSLD
2022	APPLE TERRY JAMES	9/16/2024	3338663	41		2.66				DID NOT OWN	BT/M PPSLD
2022	FOUSHEE BONNIE	9/19/2024	3369344	14	512.75					CLERICAL	NOBOC
2022	KNIGHT MATTHEW TODD	9/17/2024	3364172	33		8.14				DID NOT OWN	JAN PPSLD
2022	MEDLEY BRANT WAYNE	9/16/2024	3381994	31		13.26				DID NOT OWN	JAN PPSLD
2022	SMALL RYAN E	9/12/2024	3364312	41		27.63				DID NOT OWN	JAN PPSLD
2022	SMALL RYAN EDWARD	9/12/2024	3374255	41		69.58				DID NOT OWN	JAN PPSLD
** YEAR TOTALS **					512.75	129.33					
2023	APPLE TERRY JAMES	9/16/2024	3562918	41		5.38				DID NOT OWN	BT/M PPSLD
2023	APPLE TERRY JAMES	9/16/2024	3562919	41		1.77				DID NOT OWN	BT/M PPSLD
2023	BREWER RICHARD L	9/09/2024	3555752	35		1.01				SOLD	PPSLD
2023	BREWER RICHARD L	9/09/2024	3555753	35		5.73				SOLD	PPSLD
2023	FOUSHEE BONNIE	9/19/2024	3591608	14	606.85					CLERICAL SQ FT	NOBOC
2023	JACKSON GARY L	9/17/2024	3593158	13	167.20					PTC APPEAL	PTC
2023	KNIGHT MATTHEW TODD	9/17/2024	3586828	33		5.41				DID NOT OWN	JAN PPSLD
2023	MEDLEY BRANT WAYNE	9/16/2024	3603197	31		8.92				DID NOT OWN	JAN PPSLD
2023	SMALL RYAN E	9/12/2024	3586959	41		20.56				DID NOT OWN	JAN PPSLD
2023	SMALL RYAN EDWARD	9/12/2024	3596116	41		46.34				DID NOT OWN	JAN PPSLD
** YEAR TOTALS **					774.05	95.12					
2024	SOUTHLAND CNC MACHINING INC	9/19/2024	3786676	12		1.74				WRONG DISTRICT	WDIS
2024	SOUTHLAND CNC MACHINING INC	9/19/2024	3786678	12		.01				WRONG DISTRICT	WDIS
2024	SOUTHLAND CNC MACHINING INC	9/19/2024	3786682	12		.02				WRONG DISTRICT	WDIS
2024	ANIBAL LYLE K	9/23/2024	3690694	13	211.05					DV EXEMPT	SCEQL
2024	APPLE TERRY JAMES	9/16/2024	3682889	41		5.76				DID NOT OWN	BT/M PPSLD
2024	APPLE TERRY JAMES	9/16/2024	3682890	41		1.90				DID NOT OWN	BT/M PPSLD
2024	BOGGS JOSEPHINE JEANETTE M L/E	9/19/2024	3717486	33	1414.15					SCE EXEMPT	SCEQL
2024	BRANNON LILLIAN G	9/19/2024	3767460	12	211.05					DV EXEMPT	SCEQL
2024	BREWER RICHARD L	9/09/2024	3676011	35		1.08				SOLD	PPSLD
2024	BREWER RICHARD L	9/09/2024	3676012	35		6.15				SOLD	PPSLD

DATE 9/27/24
 TIME 10:55:49
 USER APERKINS

BOARD REVIEW OF CORRECTED RECEIPTS REPORT
 ALAMANCE COUNTY
 DEPOSIT DATES 9/06/2024 THROUGH 9/27/2024

PAGE 21
 PRG# CL2182

YEAR	TAXPAYER NAME	DEPOSIT DATE	RECEIPT	DIST	REAL	PERSONAL	M VEH	MV FEE	S WASTE	REASON	ABTCD
2024	BROWN BARBARA S LIFE ESTATE	9/19/2024	3701783	12	451.42					SCE EXEMPT	SCEQL
2024	CAGLE BRENDA	9/19/2024	3713867	33	407.42					SCE EXEMPT	SCEQL
2024	CARRANZA INOCENCIO & MARTINA	9/19/2024	3760157	12	488.99					SCE EXEMPT	SCEQL
2024	CHAPPELL STEPHEN R	9/19/2024	3780840	12	211.05					DV EXEMPT	SCEQL
2024	CLARK DEXTER M	9/19/2024	3783944	14	862.47					SCE EXEMPT	SCEQL
2024	CLARK TIMOTHY ALLEN & WANDA H	9/19/2024	3758059	46	741.19					SCE EXEMPT	SCEQL
2024	CROSS WILLIAM D JR	9/19/2024	3700715	12	381.21					SCE EXEMPT	SCEQL
2024	DIXON YURE II	9/23/2024	3717624	44	706.96					SCE EXEMPT	SCEQL
2024	DOBY PATRICIA ALLEN	9/23/2024	3770839	16	688.04					SCE EXEMPT	SCEQL
2024	DONAHUE JOHN PATRICK	9/12/2024	3736362	33		66.64				LISTED IN DAVIDS	OCNTY
2024	DOUGLAS JANITA H	9/23/2024	3772939	12	478.32					SCE EXEMPT	SCEQL
2024	ESPITIA KATHY	9/19/2024	3723957	41	482.53					SCE EXEMPT	SCEQL
2024	FAIRCLOTH SARAH WRIGHT	9/19/2024	3703553	11	557.71					SCE EXEMPT	SCEQL
2024	FLEXAUST COMPANY INC	9/10/2024	3788426	12		6653.17				DOUBLE LIST	DBLST
2024	FOUSHEE BONNIE	9/19/2024	3710187	14	634.84					CLERICAL	NOBOC
2024	GLENN PATRICIA C	9/19/2024	3682548	44	139.08					ED 25	SCEQL
2024	HARPER CARLTON CECIL	9/19/2024	3715273	14	1427.40					SCE EXEMPT	SCEQL
2024	JACKSON GARY L	9/17/2024	3711671	13	181.52					PTC APPEAL	PTC
2024	JOHNSON MICHAEL HARRISON	9/17/2024	3740558	33	238.05					DV EXEMPT	SCEQL
2024	JONES ESTATES	9/17/2024	3737739	34		224.21				DOUBLE LIST	DBLST
2024	JONES ESTATES	9/17/2024	3737740	34		224.21				DOUBLE LIST	DBLST
2024	JONES ESTATES	9/17/2024	3737741	34		224.21				DOUBLE LIST	DBLST
2024	JONES ESTATES	9/17/2024	3737742	34		224.21				DOUBLE LIST	DBLST
2024	JONES ESTATES	9/17/2024	3737743	34		224.21				DOUBLE LIST	DBLST
2024	JONES ESTATES	9/17/2024	3737744	34		224.21				DOUBLE LIST	DBLST
2024	JONES ESTATES	9/17/2024	3737745	34		224.21				DOUBLE LIST	DBLST
2024	JONES ESTATES	9/17/2024	3737746	34		204.01				DOUBLE LIST	DBLST
2024	JONES ESTATES	9/17/2024	3737747	34		168.98				DOUBLE LIST	DBLST
2024	JONES ESTATES	9/17/2024	3737748	34		176.07				DOUBLE LIST	DBLST
2024	JONES ESTATES	9/17/2024	3737749	34		176.07				DOUBLE LIST	DBLST
2024	JONES ESTATES	9/17/2024	3737750	34		176.07				DOUBLE LIST	DBLST
2024	JONES ESTATES	9/17/2024	3737751	34		158.17				DOUBLE LIST	DBLST
2024	JONES ESTATES	9/17/2024	3737752	34		185.68				DOUBLE LIST	DBLST
2024	KING JILLIAN ANN HEIRS	9/19/2024	3746046	12	882.83					SCE EXEMPT	SCEQL
2024	KNIGHT MATTHEW TODD	9/17/2024	3705651	33		5.82				DID NOT OWN JAN	PPSLD
2024	LEE RICHARD ALLEN	9/24/2024	3753380	41		20.50				NOT ON LF-DOES N	PPVAL
2024	MASSEY PHILLIP D	9/17/2024	3721250	34		20.86				INCORRECT YEAR	PPVAL
2024	MCMANNEN GEORGE T III & BEVERL	9/17/2024	3749335	33	238.05					DV EXEMPT	SCEQL
2024	MEDIQ PHYSICAL THERAPY	9/17/2024	3741295	13		367.77				WRONG COUNTY	OCNTY
2024	MEDIQ PHYSICAL THERAPY	9/17/2024	3741296	13		126.41				WRONG COUNTY	OCNTY
2024	MEDIQ PHYSICAL THERAPY	9/17/2024	3741297	13		13.95				WRONG COUNTY	OCNTY
2024	MEDIQ PHYSICAL THERAPY	9/17/2024	3741298	13		736.66				WRONG COUNTY	OCNTY
2024	MEDIQ PHYSICAL THERAPY	9/17/2024	3741299	13		7.04				WRONG COUNTY	OCNTY
2024	MEDLEY BRANT WAYNE	9/17/2024	3705580	33		27.16				DID NOT OWN JAN	PPSLD
2024	MEDLEY BRANT WAYNE	9/17/2024	3705581	33		27.16				DID NOT OWN JAN	PPSLD
2024	MEDLEY BRANT WAYNE	9/16/2024	3721058	31		9.35				DID NOT OWN JAN	PPSLD
2024	MOORE CONNIE M LIFE ESTATE	9/19/2024	3717609	12	439.08					SCE EXEMPT	SCEQL
2024	MORGAN BOBBY JUNIOR L/E	9/19/2024	3741998	12	491.37					SCE EXEMPT	SCEQL
2024	OTR LEASING LLC	9/12/2024	3742505	12		234.01				NO LONGER OWNED	NOBOC
2024	OTR LEASING LLC	9/12/2024	3742506	12		250.72				NO LONGER OWNED	NOBOC
2024	PACCAR FINANCIAL GROUP	9/12/2024	3712617	41		435.53				NOT REPORTED ON	NOBOC
2024	PACCAR FINANCIAL GROUP	9/12/2024	3712618	41		435.53				NOT REPORTED ON	NOBOC

DATE 9/27/24
 TIME 10:55:49
 USER APERKINS

BOARD REVIEW OF CORRECTED RECEIPTS REPORT
 ALAMANCE COUNTY
 DEPOSIT DATES 9/06/2024 THROUGH 9/27/2024

PAGE 22
 PRG# CL2182

TAX YEAR	TAXPAYER NAME	DEPOSIT DATE	RECEIPT	DIST	REAL	PERSONAL	M VEH	MV FEE	S WASTE	REASON	ABTCD
2024	PACCAR FINANCIAL GROUP	9/12/2024	3712619	41		435.53				NOT REPORTED ON	NOBOC
2024	PACCAR FINANCIAL GROUP	9/12/2024	3712621	41		435.53				NOT REPORTED ON	NOBOC
2024	PACCAR FINANCIAL GROUP	9/12/2024	3712626	41		435.53				NOT REPORTED ON	NOBOC
2024	PARKER JOE REVOC LIVING TRUST	9/25/2024	3742652	12	514.44					SCE EXEMPT	SCEQL
2024	PEACE BETTIE WORKMAN	9/19/2024	3754116	14	1349.17					SCE EXEMPT	SCEQL
2024	PEARSON CARL W JR & BONNIE W	9/23/2024	3776510	35	504.36					SCE EXEMPT	SCEQL
2024	PENSKE TRUCK LEASING CO LP	9/10/2024	3733147	46		658.74				NOT TAXABLE TO A	OCNTY
2024	PENSKE TRUCK LEASING CO LP	9/10/2024	3733162	46		583.09				NOT TAXABLE TO A	OCNTY
2024	PRESLEY CHRISTINE HARRIS	9/19/2024	3719973	12	380.72					SCE EXEMPT	SCEQL
2024	RAY BOBBY JOE & LINDA H	9/17/2024	3776207	44	250.33					DV EXEMPT	SCEQL
2024	REAVIS SHARON KAPP	9/11/2024	3737494	41		280.04				IN CARTERET CO	OCNTY
2024	REAVIS SHARON KAPP	9/11/2024	3737495	41		27.14				IN CARTERET CO	OCNTY
2024	REAVIS SHARON KAPP	9/11/2024	3737496	41		8.16				IN CARTERET CO	OCNTY
2024	RIMMER GEORGE LARRY & NORMA D	9/17/2024	3768066	31	158.43					ED 25	SCEQL
2024	SMALL RYAN E	9/12/2024	3705774	41		18.83				DID NOT OWN JAN	PPSLD
2024	SMALL RYAN EDWARD	9/12/2024	3714402	41		41.50				DID NOT OWN JAN	PPSLD
2024	SQUIRES MICHAEL	9/17/2024	3694945	40	249.57					DV EXEMPT	SCEQL
2024	STUTTS ROGER DALE LIFE ESTATE	9/25/2024	3729343	12	602.37					1/3 EXEMPT	SCEQL
2024	TAYLOR STEPHEN J II	9/19/2024	3692787	12	281.95					SCE EXEMPT	SCEQL
2024	WALTER JOHN GREGORY	9/12/2024	3785267	40		1.22				DID NOT OWN JAN	PPSLD
2024	WALTER JOHN GREGORY	9/12/2024	3785269	40		1.84				DID NOT OWN JAN	PPSLD
2024	WALTER JOHN GREGORY	9/12/2024	3785270	40		3.30				DID NOT OWN JAN	PPSLD
2024	WALTER JOHN GREGORY	9/12/2024	3785271	40		3.75				DID NOT OWN JAN	PPSLD
2024	WOODS VALERIE ANN	9/23/2024	3684540	31		12.78				DID NOT OWN JAN	PPSLD
2024	WOODS VALERIE ANN	9/23/2024	3684541	31		10.88				DID NOT OWN JAN	PPSLD
** YEAR TOTALS **						17257.12	15227.32				
2025	ALEJO MARIA CRISTHY	9/17/2024	3788798	44		.75				MASS ABATEMENT B	BLMIN
2025	ALEJO MARIA CRISTHY	9/17/2024	3788982	44		2.98				MASS ABATEMENT B	BLMIN
2025	BAKER VERNON MICHAEL	9/17/2024	3788988	34		2.81				MASS ABATEMENT B	BLMIN
2025	BARBOUR RAYMOND EDWARD II	9/17/2024	3788488	40		2.78				MASS ABATEMENT B	BLMIN
2025	BEASLEY BEVERLY COBLE	9/17/2024	3789087	13		1.38				MASS ABATEMENT B	BLMIN
2025	BERRY RICHARD CARLTON III	9/17/2024	3788685	33		2.35				MASS ABATEMENT B	BLMIN
2025	BULLA ROGER DEAN JR	9/17/2024	3788768	11		2.91				MASS ABATEMENT B	BLMIN
2025	CHRISTENSEN TIMOTHY ANTHONY	9/17/2024	3788534	45		2.70				MASS ABATEMENT B	BLMIN
2025	EMORY MICHAEL JOHN	9/17/2024	3788529	41		2.36				MASS ABATEMENT B	BLMIN
2025	EVERETTE CLINNIE LEE	9/17/2024	3788835	12		1.60				MASS ABATEMENT B	BLMIN
2025	FLETCHER DAVID WAYNE	9/17/2024	3788531	45		1.24				MASS ABATEMENT B	BLMIN
2025	FOSTER BOBBY FITZGERALD	9/17/2024	3788675	38		2.90				MASS ABATEMENT B	BLMIN
2025	HALEY BRENDA LOU	9/17/2024	3788544	31		2.36				MASS ABATEMENT B	BLMIN
2025	HARRELL JASPER JEROME	9/17/2024	3789026	46		1.98				MASS ABATEMENT B	BLMIN
2025	HOPKINS ADAM DEVOY	9/17/2024	3788705	38		1.50				MASS ABATEMENT B	BLMIN
2025	LADD FLOYD EUGENE	9/17/2024	3789081	44		.75				MASS ABATEMENT B	BLMIN
2025	LEETZ JAMES HENRY	9/17/2024	3788860	12		1.69				MASS ABATEMENT B	BLMIN
2025	MARTIN MICHAEL	9/17/2024	3788525	44		2.79				MASS ABATEMENT B	BLMIN
2025	MCKENNEY DARNELL SHERRICK	9/17/2024	3789051	43		2.11				MASS ABATEMENT B	BLMIN
2025	MEJIA-CRUZ ERIK JOVANI	9/17/2024	3788633	11		2.31				MASS ABATEMENT B	BLMIN
2025	MORALES LUIS ALFREDO	9/17/2024	3788527	34		2.58				MASS ABATEMENT B	BLMIN
2025	MORRIS RYAN JOSEPH	9/17/2024	3788771	35		2.85				MASS ABATEMENT B	BLMIN
2025	MOYERS DREW PRESTON	9/17/2024	3788951	12		2.80				MASS ABATEMENT B	BLMIN
2025	PERDUE JAY MILLER	9/17/2024	3788479	191		2.73				MASS ABATEMENT B	BLMIN

DATE 9/27/24
 TIME 10:55:49
 USER APERKINS

BOARD REVIEW OF CORRECTED RECEIPTS REPORT
 ALAMANCE COUNTY
 DEPOSIT DATES 9/06/2024 THROUGH 9/27/2024

PAGE 23
 PROG# CL2182

TAX YEAR	TAXPAYER NAME	DEPOSIT DATE	RECEIPT	DIST	REAL	PERSONAL	M VEH	MV FEE	S WASTE	REASON	ABTCD
2025	PHILLIPS THOMAS DANIEL	9/17/2024	3788799	43		2.26				MASS ABATEMENT B	BLMIN
2025	POOLE GRADY MARVIN	9/17/2024	3789013	11		2.64				MASS ABATEMENT B	BLMIN
2025	QUEVEDO PAVON ENEDINO	9/17/2024	3788571	11		2.91				MASS ABATEMENT B	BLMIN
2025	RICE JOSEPH MARSHALL	9/17/2024	3789000	44		2.68				MASS ABATEMENT B	BLMIN
2025	RIDGEWAY DEWEY REGINALD	9/17/2024	3789024	12		1.91				MASS ABATEMENT B	BLMIN
2025	RIMMER NORMA DREWERY	9/17/2024	3789010	40		1.40				MASS ABATEMENT B	BLMIN
2025	RIVERA TONYA LOUANN	9/17/2024	3788901	41		1.71				MASS ABATEMENT B	BLMIN
2025	SANCHEZ MELITON LOPEZ	9/17/2024	3788784	12		1.91				MASS ABATEMENT B	BLMIN
2025	SMITH DAVID WAYNE	9/17/2024	3788997	35		2.92				MASS ABATEMENT B	BLMIN
2025	STEELMON BRIAN ALLAN	9/17/2024	3789009	36		.75				MASS ABATEMENT B	BLMIN
2025	THOMPSON RODNEY ALFONSIA	9/17/2024	3788485	12		2.56				MASS ABATEMENT B	BLMIN
2025	WARD BILLY WAYNE JR	9/17/2024	3789061	37		2.54				MASS ABATEMENT B	BLMIN
2025	WARD JOSEPH WAYNE	9/17/2024	3788872	44		.59				MASS ABATEMENT B	BLMIN
2025	WILDS VALERIE NATADEN	9/17/2024	3788496	35		1.85				MASS ABATEMENT B	BLMIN
2025	WOOD WILLIAM EDWARD	9/17/2024	3788490	41		2.23				MASS ABATEMENT B	BLMIN
2025	WOODS CHRISTINE ROGERS	9/17/2024	3788465	12		1.91				MASS ABATEMENT B	BLMIN
** YEAR TOTALS **						85.98					
*** FINAL TOTALS ***					35728.56	54904.09	151.78				
*** NORMAL END OF JOB ***											

**MINUTES OF THE REGULAR MEETING OF THE ALAMANCE COUNTY BOARD
OF COMMISSIONERS FOR ALAMANCE COUNTY**

**August 19, 2024, 6:30 PM
Commissioners' Meeting Room
124 West Elm Street
Graham, NC 27253**

Board Members Present: Chairman John Paisley Jr
Vice-Chair Steve Carter
Commissioner William "Bill" T. Lashley
Commissioner Pamela Thompson
Commissioner Craig Turner

CALL TO ORDER - CHAIRMAN PAISLEY

INVOCATION AND PLEDGE OF ALLEGIANCE - COMMISSIONER LASHLEY

APPROVAL OF THE AGENDA

Moved by: Vice-Chair Carter

Seconded by: Commissioner Lashley

Amendment to the agenda to add the appointment of an interim tax collector.

APPROVED AS AMENDED

PUBLIC COMMENTS

Anthony Pierce, Roxanne May, Jessica Evans, Ursula Evans, Jennifer Warren, Jennifer McGowan, Mike Poynter, and Robin Wintringham spoke about proposed changes to the county's youth athletics programs.

Henry Vines, a Snow Camp resident, observed the number of speakers there to talk about the youth athletics programs. He asked the Board to reconsider adding "Commissioner Responses" back to the agenda right after the public comment period. He said folks should not have to sit and wait 2.5 hours for responses to their comments. He shared that he was disappointed that he had to read about the recent resignation of the tax administrator in the newspaper. He thought county officials should have notified the Board of Equalization and Review.

Corrie Shepherd, spoke that she was troubled by the Title IX Policy that the ABSS Board of Education passed the previous week. She said she wanted to make everyone aware that ABSS had passed that policy and had waived a second reading. She said ABSS was only the second school district to pass that policy.

Commissioners' Responses

There was a consensus of the Board to add "Commissioners' Comments" to respond and discuss the public comments.

Commissioner Thompson thanked the parents for being there and speaking up for their children. She said she played softball, and her children played sports. Commissioner Thompson inquired if this should be an agenda item because the Parks and Recreation Department was not treated the same when it came to budgeting. She said she never wanted children to be unable to play sports.

Commissioner Lashley thanked the parents for coming out to speak. He said the Parks and Recreation Director was in attendance at the meeting to hear all of the comments. He thanked Corrie Shepherd for coming to speak out about ABSS. He said he wished the Board of Education and school administration cared more about student scores than the peripheral stuff.

Commissioner Turner thanked the parents and Corrie Shepherd for coming out to speak. He said reducing the amount of competition in sports was inconsistent with the board's policy and work. He mentioned the Board had worked to bring three fields up to measure for teams to play ball at those fields. He asked if there was enough time by the next meeting to review the policy and decide what would affect those games.

Vice-Chair Carter said he played sports and coached soccer. He agreed this was something the Board needed to look at.

Chairman Paisley said he had coached soccer for 18 seasons and softball for 10 years. He thanked Corrie Shepherd for attending the meeting. He said that ABSS had rushed through voting on the Title IX Policy without having two readings. He mentioned that the school board attorney was at the meeting via the telephone and he had encouraged the school board to vote. Chairman Paisley said he hoped the school board would go back and review their decision.

Chairman Paisley called Jamie Merchel, Alamance Parks Director, to the podium to explain this new reorganization of the collaborative league. She shared that in speaking with her staff there would be the same number of guaranteed games for this year as it was last season. She continued that there was one less organization participating this year. Ms. Merchel explained there were five regular conference games where each team played each other, followed by a single elimination playoff game and then the championship game. She noted there were fewer regular conference games because there was one less participating organization. Ms. Merchel advised there was nothing that could be done about the schedule because it was a collaborative league between Alamance Parks, the City of Mebane, and the Town of Gibsonville. She noted

that the league season started on September 9th, and the two municipalities play in this league, and they have to be finished before their basketball season begins in November. She said an eight-game season, including playoffs and a championship, would run into November, possibly December.

Ms. Merchel addressed the rumors of the elimination of football. She explained that her department's budget was going towards tackle football, baseball, softball and basketball. She said they were looking at creative ways with the Recreation and Parks Commission to use the budget to offer more. Ms. Merchel indicated that her department provided surveys after every season of sports and they had been looking at ways to address the concerns about travel time and locations. She suggested having her staff come to a future meeting to present the plan for youth athletics.

It was a consensus of the Board for Ms. Merchel and her staff to come back to the second meeting in September for a more detailed presentation on youth athletics.

CONSENT AGENDA

Moved by: Vice-Chair Carter

Seconded by: Commissioner Lashley

APPROVED AS AMENDED

APPOINTMENTS/ REAPPOINTMENTS

Library Committee – Lynn Merrill & Matthew Roberts

Year End Designations

Parks Grant Applications – RTP and GTSP

Parks Grant Applications – Haw River State Trail – RTP and GTSP

Proposed Employment Agreement

Approval of the employment agreement between Alamance County and James F. Stevens, County Attorney.

APPROVAL OF MINUTES

Regular Minutes of June 3, 2024

PRESENTATIONS/OTHER BUSINESS

Appointment of a Tax Collector

County Attorney Stevens advised the Board to appoint Cindy Miller as the interim tax collector. He reported that a \$50,000 bond had been obtained for Ms. Miller, as required by state statute.

Moved by: Chairman Paisley

Seconded by: Vice-Chair Carter

Approval of the bond for Cindy Miller and appoint her as the Alamance County Tax Collector under N.C.G.S. § 105-349 until such time as we appoint a new tax administrator.

APPROVED UNANIMOUS

Moved by: Chairman Paisley

Seconded by: Vice-Chair Carter

Approval to charge Tax Collector Cindy Miller with the collection of the 2024 Alamance County property taxes and that we discharge the 2014 taxes that will be time-barred for collection, as well as accept July and August Refunds, Releases and Elderly, Disabled Exemptions, as proposed.

APPROVED UNANIMOUS

Courthouse Space Needs Discussion - Brian Baker, Assistant County Manager

Brian Baker, Assistant County Manager, said they were revisiting the discussion from two weeks ago about meeting the court system's need for additional space. He suggested addressing the long-term needs and options first. He reminded the Board that they had reviewed three iterations of a courthouse addition. Mr. Baker said the proposal was to add a building on the west side of the current JBA Courthouse. He said there was an option of building with two or three stories. He emphasized that the first floor would be all office space, and the additional stories would house the additional courtrooms. Mr. Baker said they had worked with the architect on proposed costs for the courthouse addition. He said a two-story addition was estimated at \$28 million, and a three-story addition was estimated at \$37 million.

Chairman Paisley understood that \$10 million was already set aside for this expansion. He asked how the county would pay for the remainder if that amount were deducted from the price.

County Manager York recommended borrowing funds for the remainder of the project. She said it made more sense to do the project by financing the entire amount minus the \$10 million set aside in revenue replacement.

Chairman Paisley said he was ready to make a motion for the three-story addition.

Commissioner Turner asked if his motion would include a funding method. Chairman Paisley answered that they had \$10 million and that he was not including a funding method at that point because they did not have all of the numbers. He thought they needed to proceed with giving county administration guidance on moving forward.

Chairman Paisley, seconded by Commissioner Turner, moved for approval of the three-story addition to the J.B. Allen Courthouse. Vice-Chair Carter said he still had comments. He agreed that the three-story option made more sense. Commissioner Turner asked Chairman Paisley if he would consider amending his motion to include the financing of the project.

Moved by: Chairman Paisley

Seconded by: Commissioner Turner

Chairman Paisley, seconded by Commissioner Turner, moved for the approval of the 3-story addition to the J.B. Allen Courthouse to include the following payment of the project with \$10 million in revenue replacement, \$5 million in capital reserves and the remaining balance from the \$37 million to be financed for 20 years. The motion carried 4-1 with Chairman Paisley, Vice-Chair Carter, and Commissioners Lashley and Turner voting in favor. Commissioner Thompson voted in opposition.

APPROVED AS AMENDED

American Rescue Plan Act Allocation Update - Rebecca Crawford, Budget & Management Services Director

Rebecca Crawford, Director of Budget and Management Services, reviewed the options available to the Board for expending the remaining American Rescue Plan Act (ARPA) funds by the deadlines for the program. She emphasized that, per the federal treasury department, all ARPA funds must be obligated by December 31, 2024, and spent by December 31, 2026. Ms. Crawford reported that the remaining amount to be spent was just over \$10 million and that \$9.4 million was unobligated. She noted that would be returned back to the treasury department if not obligated by December 31st. Ms. Crawford mentioned that \$750,000 of that remaining balance was already obligated for projects previously approved and in progress. She anticipated that amount to be fully expended by the deadline. She proposed 3 options for obligating the remaining \$9.4 million by December 31st.

Option 1: \$14,000,000

Behavioral Health Center Purchase

\$9,401,171: ARPA

\$2,737,755: ARPA Interest

\$1,861,074: Capital Reserve

Option 2: \$9,401,171

Mobile Radio Replacement

\$4,800,000: ARPA

Emergency Services Infrastructure

\$4,601,171: ARPA

Option 3: \$9,401,171

Mobile Radio Replacement

\$4,800,000: ARPA

Supplant Eligible Expenses

\$4,601,171: ARPA

Commissioner Thompson raised the issue of no permanent security at the behavioral health center. She said the place should not be open without on-site security. She said there was no pharmacy contract and was told it would be six months before the 16-bed unit opened due to licensure. Commissioner Thompson said this was a big deal, supporting mental health addiction. She said she had serious questions about the diversion center and its inability to use it for what it was built for.

Vice-Chair Carter said he had heard about the security issue and did not understand why the municipalities were backing out of trying to help the county with security.

Chairman Paisley suggested tabling this until the September meeting and inviting VAYA and Chad Porterfield.

Commissioner Turner commented that the longer the county waited, the less expensive it was to purchase the building. He said he was leaning towards not purchasing the building and using ARPA funds elsewhere.

Chairman Paisley asked County Manager York for her recommendation. County Manager York responded with either option 2 or option 3.

Commissioner Lashley said he had questions but he preferred option 3.

Moved by: Commissioner Lashley

Seconded by: Vice-Chair Carter

Commissioner Lashley, seconded by Vice-Chair Carter, moved for approval of Option 3. That motion carried unanimously.

APPROVED UNANIMOUS

Resolution: Authorizing Construction Management at Risk Services for the Alamance County Emergency Services Center - County Attorney Stevens

County Attorney Stevens spoke that staff was going to discuss the construction and renovation project for the new Emergency Services Center. He said staff has recommended that the Board choose the Construction Manager At-Risk (CMAR) delivery method.

Sherry Hook, Deputy County Manager, reviewed the construction delivery methods: design-bid-build, CMAR, and design-bid.

- **Design-Bid-Build** – Architect designs, Bids are solicited, General Contractor builds
- **Construction Manager at Risk (CMAR)** – Architect designs with input from Construction Manager, Construction Manager gives maximum guaranteed price
- **Design-Build** – General Contractor designs and builds

Ms. Hook explained that with the CMAR process, the architect designs it, but they work with a construction manager from the very start. The construction manager gives a maximum guaranteed price once construction is ready to begin. She asked for approval to move forward with the Construction Manager At-Risk (CMAR) delivery method.

Chairman Paisley moved for the approval of the Construction Manager At-Risk delivery method. That motion failed because there was no second.

Commissioner Lashley asked if another motion was needed for the other option. Ms. Hook said that the design-bid-build would be the option since the Board did not approve the CMAR.

Emergency Declaration Authorization Ordinance - County Attorney Stevens

County Stevens reminded the Board the county had recently declared a state of emergency. He noted an ordinance already in place that allowed for that to happen, but it had not been updated since 1987. He mentioned the current ordinance gives the Board Chair the authority to declare a state of emergency without trying to convene a board meeting. He noted the updated ordinance just updates the statutory references, and there were no other critical changes.

Moved by: Vice-Chair Carter

Seconded by: Commissioner Turner

Approval of the updated Emergency Declaration Authorization Ordinance. The motion carried without opposition.

APPROVED UNANIMOUS

COUNTY ATTORNEY'S REPORT

No report given.

COUNTY MANAGER'S REPORT

County Manager York advised that the fourth quarter financial report was included in the agenda packet. She mentioned that the closing of the fiscal year 2024 was still unaudited. She said they were still working on the audit, and those numbers would be finalized once they received the audit in November.

4th Quarter Financial Report

COMMISSIONERS' COMMENTS

Commissioner Lashley said County Manager York had already answered his question about the audit. He said he had been reviewing sales tax revenues, and the number in the report was a little different from what he had. Ms. Evans reminded him that the report did not have the two months of accruals. He complimented Ms. Evans on the earnings interest on the ARPA funds.

Commissioner Thompson read comments a resident had sent her about the county sports programs and maintaining competitive sports.

ADJOURNMENT

Chairman Paisley, seconded by Commissioner Lashley, moved to adjourn the meeting. The motion carried unanimously.

There being no further business to be brought before the Board, the meeting adjourned at 9:37 PM.

John Paisley, Jr., Chairman

Alamance County Board of Commissioners

Tory M. Frink, Clerk to the Board

**Alamance County
Interest Earned
January 1, 2024 - June 30, 2024**

<u>Investment Type</u>	<u>Purchase Date</u>	<u>Price</u>	<u>Par Amount</u>	<u>Interest Earned Jan-Jun</u>	<u>Maturity Date</u>	<u>Coupon Rate</u>
Checking				109,972.81		
North Carolina Management Trust						
Cash Portfolio				1,626,118.15		
Landfill Closure				389,151.81		
ARP Funds				775,740.27		
Sheriff Public Safety Fund				359.95		
Emergency Services Building Fund				221,351.94		
Diversion Center Fund				12,419.41		
Non-Profit Allocations				7,752.07		
Fire Department Allocations				8,859.51		
Sheriff Office Allocations				1,700.69		
				<u>3,043,453.80</u>		
Escrow Accounts						
ACC GO Bonds				8,916.62		
ACC GO Bonds, Series 2023				382,641.37		
Schools GO Bonds				477,749.85		
ABSS GO Bonds, Series 2024				36,021.95		
				<u>905,329.79</u>		
Certificate on Deposit						
	07/25/23	32,981.92		2.99	06/21/24	0.01%
	02/04/23	351,773.05		13,946.14	02/04/24	
				<u>13,949.13</u>		
Agency Investments						
Farm Credit	09/05/23	2,000,000.00	2,000,000.00	55,000.00	03/05/24	5.50%
Federal Home Loan Bank	06/21/23	5,000,000.00	5,000,000.00	131,250.00	03/21/24	5.25%
Federal Home Loan Bank	08/30/21	3,499,013.19	3,500,000.00	10,333.08	05/24/24	0.35%
Freddie Mac	01/04/24	2,000,000.00	2,000,000.00	41,486.11	02/15/25	5.15%
				<u>238,069.19</u>		

Commercial Paper-County

MetLife St Fd	08/15/23	1,957,636.67	2,000,000.00	42,363.33	01/04/2024	5.37%
Duke University Health	08/25/23	4,887,766.67	5,000,000.00	112,233.33	01/23/2024	5.46%
MetLife St Fd	06/16/23	1,940,816.67	2,000,000.00	59,183.33	01/23/2024	5.30%
Toyota Motor Cr	06/27/23	1,936,053.33	2,000,000.00	63,946.67	01/31/2024	5.28%
LMA Americas	10/04/23	981,918.61	1,000,000.00	18,081.39	01/31/2024	5.57%
LMA Americas	10/04/23	980,575.00	1,000,000.00	19,425.00	02/07/2024	5.55%
Macquarie Bank	08/31/23	1,949,216.67	2,000,000.00	50,783.33	02/12/2024	5.54%
Mecklenburg Hospital	10/31/23	1,963,705.00	2,000,000.00	36,295.00	02/27/2024	5.49%
Barton Capital	08/25/23	2,428,441.67	2,500,000.00	71,558.33	02/27/2024	5.54%
MUFG Bank	09/01/23	2,425,902.78	2,500,000.00	74,097.22	02/28/2024	5.50%
MUFG Bank	09/01/23	1,944,900.00	2,000,000.00	55,100.00	02/28/2024	5.51%
Macquarie Bank	10/05/23	977,153.33	1,000,000.00	22,846.67	03/01/2024	5.52%
ING Fund	09/01/23	1,944,490.00	2,000,000.00	55,510.00	03/01/2024	5.49%
Salvation Army	06/16/23	1,916,450.00	2,000,000.00	83,550.00	03/12/2024	5.57%
Barton Capital	12/19/23	2,465,883.33	2,500,000.00	34,116.67	03/20/2024	5.34%
Credit Agricole	08/04/23	1,929,288.33	2,000,000.00	70,711.67	03/25/2024	5.51%
Credit Agricole	01/03/24	1,975,302.78	2,000,000.00	24,697.22	03/28/2024	5.23%
ING Fund	08/31/23	2,901,560.00	3,000,000.00	98,440.00	04/01/2024	5.52%
Walnut Energy	01/03/24	2,294,077.50	2,325,000.00	30,922.50	04/03/2024	5.32%
Lloyd's Bank	09/01/23	1,129,564.69	1,168,000.00	38,435.31	04/03/2024	5.51%
Lloyd's Bank	07/21/23	959,098.89	1,000,000.00	40,901.11	04/08/2024	5.62%
Alberta Province	10/31/23	3,894,440.00	4,000,000.00	105,560.00	04/24/2024	5.46%
Toyota Motor Cr	08/18/23	2,403,466.67	2,500,000.00	96,533.33	04/30/2024	5.43%
MUFG Bank	10/05/23	967,779.17	1,000,000.00	32,220.83	04/30/2024	5.55%
Bank of Montreal	08/18/23	967,625.00	1,000,000.00	32,375.00	05/01/2024	5.55%
Natixis NY	09/13/23	4,815,337.50	5,000,000.00	184,662.50	05/07/2024	5.61%
MUFG Bank	10/31/23	1,941,100.00	2,000,000.00	58,900.00	05/08/2024	5.58%
LMA Americas	12/19/23	2,445,527.78	2,500,000.00	54,472.22	05/16/2024	5.30%
Lloyd's Bank	01/03/24	1,956,915.56	2,000,000.00	43,084.44	05/30/2024	5.24%
ING Fund	02/15/24	2,304,744.17	2,345,000.00	40,255.83	06/14/2024	5.15%
Toyota Motor Cr	11/02/23	1,927,503.33	2,000,000.00	72,496.67	06/28/2024	5.46%
Toyota Motor Cr	10/05/23	959,727.50	1,000,000.00	40,272.50	06/28/2024	5.43%
MUFG Bank	01/03/24	1,949,161.67	2,000,000.00	<u>50,838.33</u>	06/28/2024	5.17%
				1,914,869.73		

Total Interest Earned 6,225,644.45



LGC-203 Report

Unit:	Alamance County	Original Submission Date:	7/19/2024
Reporting Period:	6/30/2024	Current Submission Date:	7/19/2024
Submission By:	Nancy Capps	Current Report Status:	Submitted

Cash and Investment Summary:

Total Petty Cash and Undeposited Receipts (\$):	\$6,792
Total Deposits Collateralized by the Pooling Method(\$):	\$21,533,873
Total Deposits Collateralized by the Dedicated Method (\$):	No amount reported
Total Deposits in CDARS and ICS Accounts (\$):	\$0
TOTAL CASH AND DEPOSITS (\$):	\$21,540,665
Total Investments (\$):	No amount reported
Total Mutual Investments (\$):	\$146,415,153
Total Commingled Investments (\$):	No amount reported
Total Additional Investments (\$):	\$59,178,117
TOTAL INVESTMENTS (\$):	\$205,593,270
TOTAL CASH AND INVESTMENTS (\$):	\$227,133,935
Unexpended Bond and/or Note Proceeds (\$):	\$45,856,354
NET CASH AND INVESTMENTS AS OF REPORTING DATE (\$):	\$181,277,581



Cash On Hand and Undeposited Receipts

Petty Cash On Hand:	\$6,792
Undeposited Receipts:	\$0
Total	\$6,792

Deposits in Pooling Method Financial Institutions

Bank Name	Demand Deposits (Interest Bearing and Non-Interest Bearing)	Time and Savings Deposits		NOW Accounts, Money Market Deposits, and Other Depository Accounts
		Regular Savings	CDs	
FIRST HORIZON BANK	\$114,566			
TRUIST BANK			\$384,758	
WELLS FARGO BANK, N.A.	\$21,034,549			

Total **\$21,533,873**

Deposits in Dedicated Method Financial Institutions

		Time and Savings Deposits			
Bank Name	Demand Deposits (Interest Bearing and Non-Interest Bearing)	Regular Savings	CDs	FO Purchased CDs From	NOW Accounts, Money Market Deposits, and Other Depository Accounts

Total **No amount reported**

CDARS and ICS

CDARS: \$0

CDARS statement - files(s) uploaded:

ICS: \$0

ICS statement-files(s) Uploaded:

Total **\$0**



Collateral for Uninsured Deposits



LGC-203 Report

Investments 1

Short Term Investment Fund:	No amount reported
LEO Irrevocable Trust - Funds with State Treasurer (AGPIP):	No amount reported
LEO Irrevocable Trust - Other:	No amount reported
LEO File(s) Uploaded:	
OPEB Irrevocable Trust - Funds with State Treasurer (AGPIP):	No amount reported
OPEB Irrevocable Trust - Other:	No amount reported
OPEB File(s) Uploaded:	
Hospital Funds Invested with State Treasurer:	No amount reported
Total	No amount reported

Investments 2 - Mutual Funds

Mutual Fund Name	Market Value
North Carolina Management Trust Government Portfolio	\$146,415,153
Total	\$146,415,153

Investments 2 - Commingled Investment Pools

Commingled Investment Pool Name	Market Value
Total	



LGC-203 Report

Investment	Custodian	Purchase Amount	Market Value	Maturity >5 years?
Commercial Paper (G.S. 159-30(c)(6))	Wells Fargo	\$52,133,587	\$52,685,455	N/A
Government Agencies - Obligations of the Federal Financing Bank, the Federal Farm Credit Bank, the Bank for Cooperatives, the Federal Intermediate Credit Bank, the Federal Land Banks, the Federal Home Loan Banks, the Federal Home Loan Mortgage Corporation, Fannie Mae, the Government National Mortgage Association, the Federal Housing Administration, the Farmers Home Administration, the United States Postal Service. (G.S. 159-30(c)(2))	Wells Fargo	\$6,497,398	\$6,492,662	N
Government Securities - Obligations of the United States or obligations fully guaranteed both as to principal and interest by the United States (e.g. US Treasuries). (G.S. 159-30(c)(1))				N/A
Obligations of the State of NC and Bonds and Notes of Any North Carolina Local Government or Public Authority (G.S. 159-30(c)(3) and G.S. 159-30(c)(4))				N/A
Other Investments - Endowments, unspent bond proceeds deposited or invested only in items not included in other sections of this report. Mutual fund investments are to be listed on the 'Investments 2' screen. Please describe investments below.				N/A
Repurchase Agreements (G.S. 159-30(c)(12))				N/A
Total			\$59,178,117	
Additional Investments File(s) Uploaded:	Additional Schedule Alamance County June 2024.xlsx			



LGC-203 Report